

NOTICE!!

These documents have been scanned!

Do not place un-scanned documents beneath this notice!

Do not remove this notice from this file!

GPO Jacket No. 560-102
Print Order 61540
Rise Business Services, LLC
Job=AZ15 6/24/2019



Box Number= AZ15127



Claim Begin-End: AMC428278-AMC428278

1 Initial Receipt



AZ15127-22

AMC427738-AMC428278

United States Department of the Interior
Bureau of Land Management
 DIV OF LANDS, MINRLS & ENERGY
 ONE N CENTRAL AVE
 PHOENIX, AZ 85004 -4427
 Phone: 602-417-9200

Receipt

No: 3648033


Transaction #: 3752022	
Date of Transaction: 08/31/2016	
CUSTOMER:	
JAMES HAMILTON 9849 E ONZA AVE MESA, AZ 85212-2121 US	

LINE #	QTY	DESCRIPTION	REMARKS	UNIT PRICE	TOTAL
1	1.00	LOCATABLE MINERALS / MINING CLAIMS- NOT NEW-UNADJUD, ONE AUTH NO. ONLY / MINING CLAIM MONEY RECEIVED CASES: AMC427667/\$110.00	POL 2016/7 WAV NOI 2016/4	- n/a -	110.00
TOTAL:					\$110.00

PAYMENT INFORMATION			
NOTE: Items will appear on credit card statement as "Bureau of Land Mgmt CO".			
1	AMOUNT:	110.00	POSTMARKED: N/A
	TYPE:	CREDIT CARD	RECEIVED: 08/31/2016
	NAME:	HAMILTON, JAMES 9849 E ONZA AVE MESA AZ 85212-2121 US	
	CARD NO:	XXXXXXXXXXXX6710	AUTH CODE: 411342
	NAME ON CARD:	JAMES E HAMILTON	
	EXPIRES:	03/2019	
	SIGNATURE:		

REMARKS

This receipt was generated by the automated BLM Collections and Billing System and is a paper representation of a portion of the official electronic record contained therein.

ENTERED
 SEP - 1 2016
 BY: 

United States Department of the Interior
Bureau of Land Management
 LANDS/RECREATION & PLANNING
 ONE N CENTRAL AVE
 PHOENIX, AZ 85004 -2203
 Phone: 602-417-9200

Receipt

No: 3057533

Transaction #: 3148414	
Date of Transaction: 06/17/2014	
CUSTOMER:	
MIKE WALKER 325 SIMONE CT FOWLER,CA 93625-2801 US	

LINE #	QTY	DESCRIPTION	REMARKS	UNIT PRICE	TOTAL
1	1.00	LOCATABLE MINERALS / MINING CLAIMS- NOT NEW-UNADJUD,ONE AUTH NO. ONLY / MINING CLAIM MONEY RECEIVED CASES: AMC428278/\$10.00	AMENDMENT - 1	- n/a -	10.00
TOTAL:					\$10.00


PAYMENT INFORMATION					
1	AMOUNT:	10.00	POSTMARKED:	06/13/2014	
	TYPE:	CHECK	RECEIVED:	06/16/2014	
	CHECK NO:	4459			
	NAME:	WALKER, MICHAEL PO BOX 162 FOWLER CA 93625 US			

REMARKS

This receipt was generated by the automated BLM Collections and Billing System and is a paper representation of a portion of the official electronic record contained therein.

AMC#**DATE CLOSED****REMARKS**

AMC#	DATE CLOSED	REMARKS
428278		



United States Department of the Interior
Bureau of Land Management
 LANDS/RECREATION & PLANNING
 ONE N CENTRAL AVE
 PHOENIX, AZ 85004 -2203
 Phone: 602-417-9200

Receipt

No: 3041619

Transaction #: 3132204	
Date of Transaction: 05/27/2014	
CUSTOMER:	
MIKE WALKER 325 SIMONE CT FOWLER,CA 93625-2801 US	

LINE #	QTY	DESCRIPTION	REMARKS	UNIT PRICE	TOTAL
1	1.00	LOCATABLE MINERALS / MINING CLAIMS-NEW,UNADJUD, ONE OR MORE AUTH NOS / NEW MINING CLAIM LOCATION FEE \$34 CASES: AMC428278/\$34.00		- n/a -	34.00
2	1.00	LOCATABLE MINERALS / MINING CLAIMS-NEW,UNADJUD, ONE OR MORE AUTH NOS / NEW MINING CLAIM PROCESSING FEE CASES: AMC428278/\$20.00		- n/a -	20.00
3	1.00	LOCATABLE MINERALS / MINING CLAIMS-NEW,UNADJUD, ONE OR MORE AUTH NOS / NEW MINING CLAIM MAINT FEE \$140 CASES: AMC428278/\$140.00		- n/a -	140.00
4	1.00	LOCATABLE MINERALS / MINING CLAIMS-NOT NEW-UNADJUD,ONE AUTH NO. ONLY / MINING CLAIM MONEY RECEIVED CASES: AMC428278/\$280.00	NEW ASSOC PLACER LOCATION	- n/a -	280.00
TOTAL:					\$474.00

PAYMENT INFORMATION				
1	AMOUNT:	474.00	POSTMARKED:	05/20/2014
	TYPE:	CHECK	RECEIVED:	05/23/2014
	CHECK NO:	153		
	NAME:	AMERICAN MINING RIGHTS ASSOCIATION 6386 GREELEY HILL RD		

PMB 607 COULTERVILLE CA 95311 US

REMARKS

This receipt was generated by the automated BLM Collections and Billing System and is a paper representation of a portion of the official electronic record contained therein.

NOTICE!!

These documents have been scanned!

Do not place un-scanned documents beneath this notice!

Do not remove this notice from this file!

GPO Jacket No. 560-102
Print Order 61540
Rise Business Services, LLC
Job=AZ15 6/24/2019



Box Number= AZ15127



Claim Begin-End: AMC428278-AMC428278

2 Correspondence



AZ15127-22

AMC427738-AMC428278

SENDER: COMPLETE THIS SECTION

- Complete items 1, 2, and 3. Also complete item 4 if Restricted Delivery is desired.
- Print your name and address on the reverse so that we can return the card to you.
- Attach this card to the back of the mailpiece, or on the front if space permits.

1. Article Addressed to:

MIKE WALKER, CAYE POPE
 JOHN FRANCIS
 325 SIMONE CT.
 FOWLER CA 93625-2801
 9310/RE/AMC428278


RECEIVED
 BLM AZ STATE OFFICE
 2014 AUG 25 P 1:12

PHOENIX, ARIZONA

COMPLETE THIS SECTION ON DELIVERY

A. Signature

X


 Agent Addressee

B. Received by (Printed Name)

C. Date of Delivery

8-21-14

D. Is delivery address different from item 1? YesIf YES, enter delivery address below: No

3. Service Type

 Certified Mail® Priority Mail Express™ Registered Return Receipt for Merchandise Insured Mail Collect on Delivery

4. Restricted Delivery? (Extra Fee)

 Yes

2. Article Number

(Transfer from service label)

7014 1200 0000 8265 1838

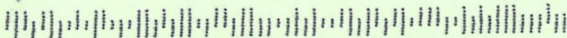
UNITED STATES POSTAL SERVICE



First-Class Mail
Postage & Fees Paid
USPS
Permit No. G-10

- Sender: Please print your name, address, and ZIP+4® in this box •

U.S. DEPARTMENT OF THE INTERIOR
BUREAU OF LAND MANAGEMENT
ARIZONA STATE OFFICE
ONE NORTH CENTRAL AVENUE, SUITE 800
PHOENIX, AZ 85004-4427





United States Department of the Interior

BUREAU OF LAND MANAGEMENT

Arizona State Office

One North Central Avenue, Suite 800

Phoenix, Arizona 85004-4427

www.blm.gov/az/

AUG 13 2014



In Reply Refer To:

3800 (9310) RE

AMC428278

CERTIFIED MAIL – RETURN RECEIPT REQUESTED 7014 1200 0000 8265 1838

DECISION

MIKE WALKER, CAYE POPE,

JOHN FRANCIS

325 SIMONE CT.

FOWLER, CA. 93625-2801

:
:
:

This Decision Affects the Claims
Shown in the Block Below.

AMC428278

SASQUATCH 1

Mining Claim(s) Declared Null and Void In Part

Pursuant to Title 43 Code of Federal Regulations (CFR) 3832.1, this office received your notice(s) of location for recordation of mining claims. The mining claim(s) listed above is/are hereby declared null and void in part.

Portions of the mining claim(s) listed above lie on land that is not open to location. The portion of your claim that lies in T. 14N, R. 10W, section 18, Lot 1 (NWNW) was reconveyed to the U.S. by A-22880 dated October 5, 1988. However, there has been no order opening the land to mining location.

Therefore, those portions of the claims listed above that lie within the lands not open to location are hereby declared null and void. A copy of the Master Title Plat is enclosed for reference.

This decision may be appealed to the Interior Board of Land Appeals, Office of the Secretary, in accordance with the regulations contained in 43 CFR, Part 4 and the enclosed Form 1842-1. If an appeal is taken, your notice of appeal must be filed in this office (at the above address) within 30 days from receipt of this decision. The appellant has the burden of showing that the decision appealed from is in error.

If you wish to file a petition pursuant to regulation 43 CFR 4.21 (58 FR 4939, January 19, 1993) or 43 CFR 2804.1 for a stay of the effectiveness of this decision during the time that your appeal is being reviewed by the Board, the petition for a stay must accompany your notice of appeal. A petition for a stay is required to show sufficient justification based on the standards listed below. Copies of the notice of appeal and petition for a stay **must** also be submitted to each party named in this decision and to the Interior Board of Land Appeals and to the appropriate Office of the Solicitor (see 43 CFR 4.413) at the same time the original documents are filed with this office. If you request a stay, you have the burden of proof to demonstrate that a stay should be granted.


Standards for Obtaining a Stay

Except as otherwise provided by law or other pertinent regulation, a petition for a stay of a decision pending appeal shall show sufficient justification based on the following standards:

- (1) The relative harm to the parties if the stay is granted or denied,
- (2) The likelihood of the appellant's success on the merits,
- (3) The likelihood of immediate and irreparable harm if the stay is not granted, and
- (4) Whether the public interest favors granting the stay.

If additional information is required, please contact Rod Ebert at 602-417-9397. Please include your AMC serial number(s) on all correspondence.

Sincerely,



for
Rebecca Heick
Group Administrator
Lands and Minerals

Enclosures

NOTICE!!

These documents have been scanned!

Do not place un-scanned documents beneath this notice!

Do not remove this notice from this file!

GPO Jacket No. 560-102
Print Order 61540
Rise Business Services, LLC
Job=AZ15 6/24/2019



Box Number= AZ15127



Claim Begin-End: AMC428278-AMC428278

3 Transfers



AZ15127-22

AMC427738-AMC428278

**NO
DOCUMENTS
FOUND**

**NO DOCUMENTS FOUND
NO DOCUMENTS FOUND**

NOTICE!!

These documents have been scanned!

Do not place un-scanned documents beneath this notice!

Do not remove this notice from this file!

GPO Jacket No. 560-102
Print Order 61540
Rise Business Services, LLC
Job=AZ15 6/24/2019



Box Number= AZ15127



Claim Begin-End: AMC428278-AMC428278

4 Annual Filings



AZ15127-22

AMC427738-AMC428278

UNITED STATES
DEPARTMENT OF THE INTERIOR
BUREAU OF LAND MANAGEMENT

MAINTENANCE FEE WAIVER CERTIFICATION

SEE INSTRUCTIONS ON PAGE 2

524
JMC

478278

FORM APPROVED
OMB NO. 1004-0114
Expires: January 31, 2020

- This small miner waiver is filed for the assessment year beginning on September 1, 2019 and ending on September 1, 2020.
- The undersigned and all related parties owned ten or fewer mining claims, mill, or tunnel sites located and maintained on Federal lands in the United States of America on September 1, 2019.
- The undersigned have performed the assessment work required by law for each mining claim listed prior to filing this waiver and understand that by filing this form, the undersigned must file an affidavit of assessment work with the Bureau of Land Management (BLM) by the December 30th following the filing of this waiver.
- The undersigned understand that if the assessment work obligation has not yet come due under 30 U.S.C. 28 (for those claims in their first assessment year only), a notice of intent to hold reciting this condition must be recorded by the December 30th following the filing of this waiver.
- The undersigned understand that mill and tunnel sites may also be listed on this waiver and be waived from payment of the maintenance fee, and that a notice of intent to hold for these sites is required to be filed with the BLM by the December 30th following the filing of this waiver.
- The undersigned understand and acknowledge that pursuant to 43 U.S.C. 1212 and 18 U.S.C. 1001, the filing or recording of a false, fictitious, or fraudulent document with the BLM may result in a fine of up to \$250,000, a prison term not to exceed five years, or both.
- The mining claims, mill or tunnel sites for which this waiver from payment of the maintenance fees is requested are:

CLAIM OR SITE NAME	BLM RECORDATION SERIAL NUMBER
1. Sasquatch 1 ✓	AMC428278
2.	
3.	
4.	
5.	
6.	
7.	
8.	
9.	
10.	

RECEIVED
BLM AZ STATE OFFICE
2019 SEP -4 P 1:39
PHOENIX, ARIZONA

The owner(s) (claimants) of the above mining claims and sites are:

John Francis
(Owner's Name - Please Print)

325 Simone Ct
(Owner's Mailing Address)

Fowler
(City)

CA
(State)

93625
(Zip Code)

John Francis
(Owner's Signature)

Caye Poe
(Owner's Name - Please Print)

325 Simone Ct
(Owner's Mailing Address)

Fowler
(City)

CA
(State)

93625
(Zip Code)

Caye Poe
(Owner's Signature)

Mike Walker
(Owner's Name - Please Print)

325 Simone Ct
(Owner's Mailing Address)

Fowler
(City)

CA
(State)

93625
(Zip Code)

Mike Walker
(Owner's Signature)

(Owner's Name - Please Print)

(Owner's Mailing Address)

(City)

(State)

(Zip Code)

(Owner's Signature)

ENTERED
SEP 19 2019

(Continued on page 2)

WJG



This envelope is made from post-consumer waste. Please recycle again.

PRESS FIRMLY TO SEAL

PRESS FIRMLY TO SEAL

PRIORITY MAIL
POSTAGE REQUIRED

PRIORITY[®] ★ MAIL ★

-  DATE OF DELIVERY SPECIFIED *
-  USPS TRACKING™ INCLUDED *
-  INSURANCE INCLUDED *
-  PICKUP AVAILABLE
* Domestic only

WHEN USED INTERNATIONALLY,
A CUSTOMS DECLARATION
LABEL MAY BE REQUIRED.






PS00001000014

EP14F July 2013
OD: 12.5 x 9.5

VISIT US AT USPS.COM[®]
ORDER FREE SUPPLIES ONLINE



 UNITED STATES POSTAL SERVICE[®]	Click-N-Ship[®] <small>usps.com</small> US POSTAGE <small>Flat Rate Env</small> \$7.35 <small>9405 5036 9930 0098 6203 32 0073 5000 0058 5004</small>	 <small>08/30/2019</small>	P	PRIORITY MAIL 2-DAY™ <small>Mailed from 95311 062S0000000101</small>	<small>Expected Delivery Date: 09/03/19</small> 0006	Carrier -- Leave if No Response <div style="border: 1px solid black; padding: 2px; display: inline-block;">C041</div>	SHIP TO: BUREAU OF LAND MANAGEMENT 1 N CENTRAL AVE STE 800 PHOENIX AZ 85004-4427	USPS TRACKING #  9405 5036 9930 0098 6203 32 Electronic Rate Approved #038555749
--	--	---	----------	--	--	--	---	--

This packaging is the property of the U.S. Postal Service[®] and is provided solely for use in sending Priority Mail[®] shipments. Misuse may be a violation of federal law. This packaging is not for resale. EP14F © U.S. Postal Service, July 2013; All rights reserved.

UNITED STATES
DEPARTMENT OF THE INTERIOR
BUREAU OF LAND MANAGEMENT

450

PER

428 278

MAINTENANCE FEE WAIVER CERTIFICATION

FORM APPROVED
OMB NO. 1004-0114

Expires:

Amc 428 278

SEE INSTRUCTIONS ON PAGE 2

- This small miner waiver is filed for the assessment year beginning on September 1, 2018 and ending on September 1, 2019.
- The undersigned and all related parties owned ten or fewer mining claims, mill, or tunnel sites located and maintained on Federal lands in the United States of America on September 1, 2018.
- The undersigned have performed the assessment work required by law for each mining claim listed prior to filing this waiver and understand that by filing this form, the undersigned must file an affidavit of assessment work with the Bureau of Land Management (BLM) by the December 30th following the filing of this waiver.
- The undersigned understand that if the assessment work obligation has not yet come due under 30 U.S.C. 28 (for those claims in their first assessment year only), a notice of intent to hold reciting this condition must be recorded by the December 30th following the filing of this waiver.
- The undersigned understand that mill and tunnel sites may also be listed on this waiver and be waived from payment of the maintenance fee, and that a notice of intent to hold for these sites is required to be filed with the BLM by the December 30th following the filing of this waiver.
- The undersigned understand and acknowledge that pursuant to 43 U.S.C. 1212 and 18 U.S.C. 1001, the filing or recording of a false, fictitious, or fraudulent document with the BLM may result in a fine of up to \$250,000, a prison term not to exceed five years, or both.
- The mining claims, mill or tunnel sites for which this waiver from payment of the maintenance fees is requested are:

CLAIM OR SITE NAME	BLM RECORDATION SERIAL NUMBER
1. Sasquatch 1	AMC428278 (913)
2.	
3.	
4.	
5.	
6.	
7.	
8.	
9.	
10.	

RECEIVED
BLM AZ STATE OFFICE
2018 AUG 30 A 11:36
PHOENIX, ARIZONA

The owner(s) (claimants) of the above mining claims and sites are:

John Francis ✓
 (Owner's Name - Please Print)
 325 Simone Ct
 (Owner's Mailing Address)

John Francis
 (Owner's Signature)
 Fowler CA 93625
 (City) (State) (Zip Code)

Caye Poe ✓
 (Owner's Name - Please Print)
 325 Simone Ct
 (Owner's Mailing Address)

Caye Poe
 (Owner's Signature)
 Fowler CA 93625
 (City) (State) (Zip Code)

Mike Walker ✓
 (Owner's Name - Please Print)
 325 Simone Ct
 (Owner's Mailing Address)

Mike Walker
 (Owner's Signature)
 Fowler CA 93625
 (City) (State) (Zip Code)

(Owner's Name - Please Print)

(Owner's Mailing Address)

Form has
 AC243 AD247 - No Exp date 9-25-2018
ENTERED SEP 14 2018 AC247 REMOVED PER Amy D.
 (City) (State) (Zip Code)

DON'T WORRY IF THE
 EXP DATE DID NOT PRINT ON
 THIS WAIVER FORM - THERE MAY HAVE
 BEEN A GLITCH - PB

New PB

(Owner's Name - Please Print)

(Owner's Signature)

(Owner's Mailing Address)

(City)

(State)

(Zip Code)

(Owner's Name - Please Print)

(Owner's Signature)

(Owner's Mailing Address)

(City)

(State)

(Zip Code)

(Owner's Name - Please Print)

(Owner's Signature)

(Owner's Mailing Address)

(City)

(State)

(Zip Code)

(Owner's Name - Please Print)

(Owner's Signature)

(Owner's Mailing Address)

(City)

(State)

(Zip Code)

18 U.S.C. 1001 and 43 U.S.C. 1212 make it a crime for any person knowingly and willfully to make to any department or agency of the United States any false, fictitious or fraudulent statements or representations as to any matter within its jurisdiction.

INSTRUCTIONS

1. This certification is made under the provisions of 43 U.S.C. § 1744 and 30 U.S.C. §28-28k and the regulations thereunder (43 CFR Part 3830).
2. The claimant(s) must fill in the dates in paragraph 1 for the beginning and ending of the assessment year for which this waiver is sought.
3. The claimant(s) must fill in the date in paragraph 2 for the beginning of the assessment year for which this waiver is sought.
4. All claim and site names and BLM serial numbers must be listed for the mining claims, mill sites, and tunnel sites for which the waiver is sought.
5. All owners of the mining claims, mill sites, and tunnel sites and their addresses must be given.
6. This waiver form must be signed by all the claimants or their designated agent, in original form. If an agent is designated, a notarized designation of agent, signed by all of the claimants with proper address given, must be submitted with this waiver.
7. This form must be filed no later than September 1st for the upcoming assessment year in the BLM State Office where the mining claims or sites are recorded, or the waiver cannot be granted by the BLM. (Example: To obtain a waiver for the assessment year 2012, which begins on September 1, 2011, you must qualify for and file for a waiver no later than September 1, 2011, in the proper BLM State Office.)
8. For all mining claims which require assessment work, you must record an affidavit of labor on or before the December 30th immediately following the filing of this waiver. For all other mining claims or sites waived, you must record a notice of intent to hold on or before the December 30th immediately following the filing of this waiver.
9. Mill and tunnel sites may also be listed on this waiver and be waived from payment of the maintenance fee. A notice of intent to hold for these sites is required to be filed by the December 30th following the filing of this waiver.

RECEIVED
BLM STATE OFFICE
200 APR 30 A 11:36
PHOENIX, ARIZONA

FOR OFFICIAL USE ONLY

NOTICES

The Privacy Act and 43 CFR 2. (d) require that you be furnished the following information in connection with the information requested by this form.

AUTHORITY: 30 U.S.C. 28f and 43 CFR part 3835 permit collection of the information requested by this form.

PRINCIPAL PURPOSE: The BLM will use the information you provide to verify that the owner(s) (claimants(s)) of a mining claim has/have complied with 30 U.S.C. 28f and 43 CFR part 3835 and is/are entitled to perform assessment work in lieu of paying the maintenance fee for the mining claims listed on this form.

ROUTINE USES: The BLM will only disclose this information in accordance with the provisions at 43 CFR 2. (b) and (c).

EFFECT OF NOT PROVIDING INFORMATION: Disclosure of the requested information is required by 30 U.S.C. 28f and 43 CFR part 3835 for those claimants qualified to request the small miner waiver allowed. Failure to submit all the requested information or to complete this form will delay the BLM's processing of the form and may preclude the BLM's acceptance of the maintenance fee waiver request, which may result in forfeiture of the mining claim or site by the claimant.

The Paperwork Reduction Act requires us to inform you that:

The BLM collects this information to determine whether or not you are qualified for waiver of maintenance fees.

Submission of the requested information is necessary to obtain or retain a benefit.

You do not have to respond to this or any other Federal agency-sponsored information collection unless it displays a currently valid OMB control number.

BURDEN HOURS STATEMENT: Public reporting burden for this form is estimated to average 20 minutes per response, including the time for reviewing instructions, gathering and maintaining data, and completing and reviewing the form. You may submit comments regarding the burden estimate or any other aspect of this form to: U.S. Department of the Interior, Bureau of Land Management (1004-0114), Bureau Information Collection Clearance Officer (WO-630), Mail Stop 401 LS, 1849 C St., N.W., Washington, D.C. 20240.

RECEIVED
BLM AZ STATE OFFICE
2018 AUG 30 A 11: 37
PHOENIX, ARIZONA

When Recorded Return Document to:

James Hamilton
34424 N. Tombstone St.
San Tan Valley, AZ 85140

428278

Check here is this is a change of address.

Telephone: 815-271-2892

E-mail address: _____


AFFIDAVIT OF PERFORMANCE OF ANNUAL WORK

1. State of Arizona, County of Mohave ss:

2. I (Name) James Hamilton

3. Reside at (Address) 34424 N. Tombstone St.

City San Tan Valley County Pinal



State AZ Zip 85140 being duly sworn, depose and say that I am a citizen of the United States, more than eighteen years of age, and that all of the facts set forth in this affidavit, subject to the provisions and penalties of 18 U.S.C. 1001 pertaining to the filing of false, fictitious, or fraudulent statements with the United States, are true and correct according to the best of my knowledge, information and belief.

4. Owner's name and address (If not shown in Items 1-3 above). John Francis, Caye Poe, and Mike Walker
325 Simone Ct, Fowler, CA 93625-2801

5. That I am personally acquainted with the mining claim(s). The work and improvements were made by and at the expense of the owner(s) of said claim(s). Said contiguous group of claims, listed on this document, are situated in the _____ (optional) Mining District; Mohave County, Arizona.

Line No.	AMC NUMBER	CLAIM/SITE NAME	COUNTY RECORDER DATA (If available)	TWP	RNG	SEC
1	428278	Sasquatch 1	2014-018153	14N 14N	10W 11W	18 13
2						
3						
4						
5						
6						

Form: MCF108

Revised July 2014

Page 1 of 2



RECEIVED
 PHOENIX, ARIZONA
 2018 AUG 30 A 11:36
 BLM
 Date
 Stamp

7						
8						
9						
10						

6. That between the dates starting at 12 o'clock noon on September 1, 20 17 and ending at 12 o'clock noon on September 1, 20 18 at least \$ 300 dollars worth of work and improvements were done and performed upon said claim(s) or upon one or more of a contiguous group of claims for the benefit of all, wholly or partly outside of a contiguous group of claims for the benefit of all, not including the location work.

7. That the following persons were employed to perform the work and improvements described herein: John Francis, Caye Poe, and Mike Walker

8. That the work and improvements performed were: Road and trail maintenance and grooming, ongoing trash pickup and removal from other public land users, material processing with various hand tools, pans and sluices.

9. Dated: 8-30-18 Signature: [Signature]

SUBSCRIBED AND SWORN TO before me, a Notary Public, this 30th day of August 20 18

By: James E Hamilton

Notary Public [Signature]

My Commission Expires 03/15/2021

Bureau of Land Management
 Arizona State Office
www.blm.gov/az

No. of Claims: 1 x \$10 = 10⁰⁰
 Check No.: _____ Init. DEF
 Receipt No.: _____
 For BLM Use Only

United States Department of the Interior
Bureau of Land Management
 DIV OF LANDS, MINRLS & ENERGY
 ONE N CENTRAL AVE
 PHOENIX, AZ 85004 -4427
 Phone: 602-417-9200

Receipt

No: 4250141

Transaction #: 4365630	
Date of Transaction: 08/30/2018	
CUSTOMER:	
JAMES HAMILTON 34424 N TOMBSTONE ST SAN TAN VALLEY,AZ 85140 US	

LINE #	QTY	DESCRIPTION	REMARKS	UNIT PRICE	TOTAL
1	1.00	LOCATABLE MINERALS / MINING CLAIMS-NOT NEW-UNADJUD,ONE AUTH NO. ONLY / MINING CLAIM MONEY RECEIVED CASES: AMC428278/\$10.00	2019 POL AND WAIVER/1	- n/a -	10.00
TOTAL:					\$10.00

PAYMENT INFORMATION					
NOTE: Items will appear on credit card statement as "Bureau of Land Mgmt CO".					
1	AMOUNT:	10.00	POSTMARKED:	N/A	
	TYPE:	CREDIT CARD	RECEIVED:	08/30/2018	
	NAME:	HAMILTON, JAMES 34424 N TOMBSTONE ST SAN TAN VALLEY AZ 85140 US			
	CARD NO:	XXXXXXXXXXXX7046	AUTH CODE:	034819	
	NAME ON CARD:	JAMES E HAMILTON			
	SIGNATURE:				

REMARKS

This receipt was generated by the automated BLM Collections and Billing System and is a paper representation of a portion of the official electronic record contained therein.

UNITED STATES
DEPARTMENT OF THE INTERIOR
BUREAU OF LAND MANAGEMENT

457

AMC 428278

MAINTENANCE FEE WAIVER CERTIFICATION

FORM APPROVED
OMB NO. 1004-0114
Expires:

SEE INSTRUCTIONS ON PAGE 2

- This small miner waiver is filed for the assessment year beginning on September 1, 2017 and ending on September 1, 2018.
- The undersigned and all related parties owned ten or fewer mining claims, mill, or tunnel sites located and maintained on Federal lands in the United States of America on September 1, 2017.
- The undersigned have performed the assessment work required by law for each mining claim listed prior to filing this waiver and understand that by filing this form, the undersigned must file an affidavit of assessment work with the Bureau of Land Management (BLM) by the December 30th following the filing of this waiver.
- The undersigned understand that if the assessment work obligation has not yet come due under 30 U.S.C. 28 (for those claims in their first assessment year only), a notice of intent to hold reciting this condition must be recorded by the December 30th following the filing of this waiver.
- The undersigned understand that mill and tunnel sites may also be listed on this waiver and be waived from payment of the maintenance fee, and that a notice of intent to hold for these sites is required to be filed with the BLM by the December 30th following the filing of this waiver.
- The undersigned understand and acknowledge that pursuant to 43 U.S.C. 1212 and 18 U.S.C. 1001, the filing or recording of a false, fictitious, or fraudulent document with the BLM may result in a fine of up to \$250,000, a prison term not to exceed five years, or both.
- The mining claims, mill or tunnel sites for which this waiver from payment of the maintenance fees is requested are:

CLAIM OR SITE NAME	BLM RECORDATION SERIAL NUMBER
1. Sasquatch 1 ✓	AMC428278
2.	
3.	
4.	
5.	
6.	
7.	
8.	
9.	
10.	

RECEIVED
BLM AZ STATE OFFICE
2017 AUG 31 A 8 17
PHOENIX, ARIZONA

The owner(s) (claimants) of the above mining claims and sites are:

John Francis

(Owner's Name - Please Print)

325 Simone Ct

(Owner's Mailing Address)

J Francis

(Owner's Signature)

Fowler

(City)

CA

(State)

93625

(Zip Code)

Caye Poe

(Owner's Name - Please Print)

325 Simone Ct

(Owner's Mailing Address)

Caye Poe

(Owner's Signature)

Fowler

(City)

CA

(State)

93625

(Zip Code)

Mike Walker

(Owner's Name - Please Print)

325 Simone Ct

(Owner's Mailing Address)

M Walker

(Owner's Signature)

Fowler

(City)

CA

(State)

93625

(Zip Code)

(Owner's Name - Please Print)

(Owner's Mailing Address)

(Owner's Signature)

(City)

(State)

(Zip Code)

4483
ENTERED
SEP 13 2017
BY: *[Signature]*

nmw

When Recorded Return Document to:
James Hamilton
5014 S. Dante
Mesa, AZ 85212

Amc 428278

Check here is this is a change of address.

Telephone: 815-271-2892

E-mail address: _____

AFFIDAVIT OF PERFORMANCE OF ANNUAL WORK

1. State of Arizona, County of Mohave ss:

2. I (Name) James Hamilton


3. Reside at (Address) 5014 S. Dante

City Mesa County Maricopa

State AZ zip 85212 being duly sworn, depose and say that I am a citizen of the United States, more than eighteen years of age, and that all of the facts set forth in this affidavit, subject to the provisions and penalties of 18 U.S.C. 1001 pertaining to the filing of false, fictitious, or fraudulent statements with the United States, are true and correct according to the best of my knowledge, information and belief.

4. Owner's name and address (If not shown in Items 1-3 above), John Francis, Caye Poe, and Mike Walker
325 Simone Ct, Fowler, CA 93625-2801

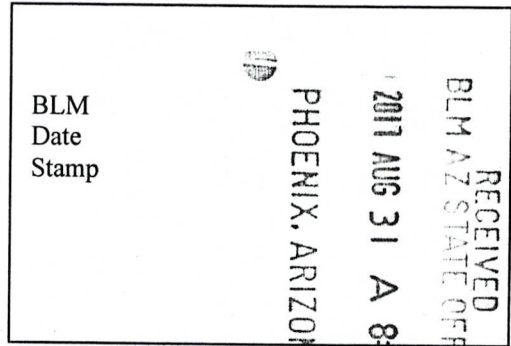
5. That I am personally acquainted with the mining claim(s). The work and improvements were made by and at the expense of the owner(s) of said claim(s). Said contiguous group of claims, listed on this document, are situated in the _____ (optional) Mining District; Mohave County, Arizona.



Line No.	AMC NUMBER	CLAIM/SITE NAME	COUNTY RECORDER DATA (If available)	TWP	RNG	SEC
1	428278	Sasquatch 1	2014-018153	14N 14N	10W 11W	18 13
2						
3						
4						
5						
6						

AT 9/15/17

4078829



7					
8					
9					
10					

6. That between the dates starting at 12 o'clock noon on September 1, 20 16 and ending at 12 o'clock noon on September 1, 20 17 at least \$ 300 dollars worth of work and improvements were done and performed upon said claim(s) or upon one or more of a contiguous group of claims for the benefit of all, wholly or partly outside of a contiguous group of claims for the benefit of all, not including the location work.

7. That the following persons were employed to perform the work and improvements described herein: John Francis, Caye Poe, and Mike Walker

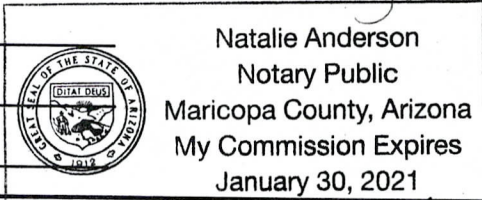
8. That the work and improvements performed were: Road and trail maintenance and grooming, ongoing trash pickup and removal from other public land users, material processing with various hand tools, pans and sluices.

9. Dated: 8-18-17 Signature: [Signature]

SUBSCRIBED AND SWORN TO before me, a Notary Public, this 18 day of Aug 20 17

By: Natalie Anderson
 Notary Public Natalie Anderson

My Commission Expires 1/30/21



No. of Claims: 1 x \$10 = 10
 Check No.: 17606258182 Init. [Signature]
 Receipt No.: 3968933
For BLM Use Only

Bureau of Land Management
 Arizona State Office
www.blm.gov/az

Caye Poe
325 Simone Ct
Fowler CA
93625-2801

PHOENIX AZ 852

29 AUG 2017 PM 5 L



RECEIVED
BLM AZ STATE OFFICE

2017 AUG 31 A 8:11

PHOENIX, ARIZONA



BLM
1 N Central Ave Suite 800
Phoenix, AZ 85004-4427

85004-442700



United States Department of the Interior
Bureau of Land Management
 DIV OF LANDS, MINRLS & ENERGY
 ONE N CENTRAL AVE
 PHOENIX, AZ 85004 -4427
 Phone: 602-417-9200

Receipt

No: 3968933

Transaction #: 4078829	
Date of Transaction: 09/01/2017	
CUSTOMER:	
JAMES HAMILTON 5014 S DANTE MESA, AZ 85212-5250 US	

LINE #	QTY	DESCRIPTION	REMARKS	UNIT PRICE	TOTAL
1	1.00	LOCATABLE MINERALS / MINING CLAIMS- NOT NEW-UNADJUD, ONE AUTH NO. ONLY / MINING CLAIM MONEY RECEIVED CASES: AMC428278/\$10.00	POL 2017/1 WAV	- n/a -	10.00
TOTAL:					\$10.00

PAYMENT INFORMATION			
1	AMOUNT:	10.00	POSTMARKED: 08/29/2017
	TYPE:	CHECK	RECEIVED: 08/31/2017
	CHECK NO:	17606258182	
	NAME:	POE, CAYE 5014 S DANTE MESA AZ 85212-5250 US	

REMARKS

This receipt was generated by the automated BLM Collections and Billing System and is a paper representation of a portion of the official electronic record contained therein.



NOTICE OF INTENTION TO HOLD MINING CLAIMS/SITES

When Recorded Return Document to:

James Hamilton
 9849 E. Onza Ave
 Mesa, AZ 85212

RECEIVED
 BLM AZ STATE OFFICE
 2016 AUG 31 P 12:24
 PHOENIX, ARIZONA
 BLM
 Date
 Stamp

Check here if this is a change of address.
 Telephone: 815-271-2892
 E-mail Address:

I (We) intend to hold the claims(s) and/or site(s) listed below for the calendar year 2016, and I (We) have filed or will file a Notice of Intent to Hold in the county where the claim (s) is located.

Reason for filing a Notice of Intent to Hold instead of an assessment work filing (check one):

- Maintenance fee was paid to maintain claim(s) during this assessment year.
- Mill or tunnel sites.
- Claim(s) was located during the current assessment year.
- BLM has deferred assessment work (attach copy of decision granting deferment, or pending petition for deferment including date petition was filed.)

Line No.	AMC NUMBER	CLAIM/SITE NAME	COUNTY RECORDER DATA (If available)	TWP	RNG	SEC
1	438214	April Shower	2016-0023819	12.5 N	3W	36
2	438215	Christmas Gift	2016-0023818	12.5 N	3W	36
3	438216	No Access	2016-0023817	12.5 N	3W	36
4	438217	No Water	2016-0023816	12.5 N	3W	36
5						
6						
7						
8						
9						
10						

RECEIVED
BLM AZ STATE OFFICE
2016 AUG 31 P 12:24
PHOENIX, ARIZONA
BLM
Date
Stamp

1. State of Arizona, County of Yavapai

2. I (Name) James Hamilton

3. Reside at (Address) 9849 E. Onza Ave

City Mesa County Maricopa State AZ Zip 85212

being duly sworn, depose and say that I am a citizen of the United States, more than eighteen years of age, that all of the facts set forth in this notice, subject to the provisions and penalties of 18 U.S.C. 1001 pertaining to the filing of false, fictitious, or fraudulent statements with the United States, are true and correct according to the best of my knowledge, information and belief.

4. Owner's name and address (If not shown in Items 1-3 above). _____

5. Dated: 7/29/16 Signature: [Signature]

Bureau of Land Management
Arizona State Office
www.blm.gov/az

No. of Claims: 4 x \$10 = 40
Check No: CC Init. [Initials]
Receipt No.: 3648033
For BLM Use Only

UNITED STATES
DEPARTMENT OF THE INTERIOR
BUREAU OF LAND MANAGEMENT
MAINTENANCE FEE WAIVER CERTIFICATION

541

[Handwritten initials]

FORM APPROVED
OMB NO. 1004-0114
Expires: October 31, 2016

428278

SEE INSTRUCTIONS ON PAGE 2

- This small miner waiver is filed for the assessment year beginning on September 1, ~~2015~~ ²⁰¹⁶ and ending on September 1, ~~2016~~ ²⁰¹⁷.
- The undersigned and all related parties owned ten or fewer mining claims, mill, or tunnel sites located and maintained on Federal lands in the United States of America on September 1, ~~2016~~ ²⁰¹⁶.
- The undersigned have performed the assessment work required by law for each mining claim listed prior to filing this waiver and understand that by filing this form, the undersigned must file an affidavit of assessment work with the Bureau of Land Management (BLM) by the December 30th following the filing of this waiver.
- The undersigned understand that if the assessment work obligation has not yet come due under 30 U.S.C. 28 (for those claims in their first assessment year only), a notice of intent to hold reciting this condition must be recorded by the December 30th following the filing of this waiver.
- The undersigned understand that mill and tunnel sites may also be listed on this waiver and be waived from payment of the maintenance fee, and that a notice of intent to hold for these sites is required to be filed with the BLM by the December 30th following the filing of this waiver.
- The undersigned understand and acknowledge that pursuant to 43 U.S.C. 1212 and 18 U.S.C. 1001, the filing or recording of a false, fictitious, or fraudulent document with the BLM may result in a fine of up to \$250,000, a prison term not to exceed five years, or both.
- The mining claims, mill or tunnel sites for which this waiver from payment of the maintenance fees is requested are:

CLAIM OR SITE NAME	BLM RECORDATION SERIAL NUMBER
1. Sasquatch 1	AMC 428278 ✓
2.	
3.	
4.	
5.	
6.	
7.	
8.	
9.	
10.	

The owner(s) (claimants) of the above mining claims and sites are:

✓ John Francis
(Owner's Name - Please Print)
325 Simone Ct ✓
(Owner's Mailing Address)

[Signature]
(Owner's Signature)
Fowler CA 93625
(City) (State) (Zip Code)

✓ Caye Poe
(Owner's Name - Please Print)
325 Simone Ct ✓
(Owner's Mailing Address)

[Signature]
(Owner's Signature)
Fowler CA 93625
(City) (State) (Zip Code)

✓ Mike Walker
(Owner's Name - Please Print)
325 Simone Ct ✓
(Owner's Mailing Address)

[Signature]
(Owner's Signature)
Fowler CA 93625
(City) (State) (Zip Code)


[Signature]
(Owner's Name - Please Print)
[Signature]
(Owner's Mailing Address)

ENTERED SEP 08 2016
PB
(Owner's Signature)
(City) (State) (Zip Code)

[Handwritten initials]

RECEIVED
BLM AZ STATE OFFICE
2016 AUG 31 P 12:23

344



SOIP 103 31 6 15 53

RECEIVED

When Recorded Return Docur _____
James Hamilton
9849 E. Onza Ave
Mesa, AZ 85212

OFFICIAL RECORDS OF
 MARICOPA COUNTY RECORDER
 HELEN PURCELL
 2016-0630371 08/31/16 11:35
 PAPER RECORDING

Check here is this is a change of address.
 Telephone: 815-271-2892
 E-mail address: _____

0749911-2-2-1 **403543**
 Palumbo **427666**
428278
438214

AFFIDAVIT OF PERFORMANCE OF ANNUAL WORK

1. State of Arizona, County of Maricopa ss:
 2. I (Name) James Hamilton
 3. Reside at (Address) 9849 E. Onza Ave

 City Mesa County Maricopa

RECEIVED
 BLM AZ STATE OFFICE
 2016 AUG 31 P 12: 23
 PHOENIX, ARIZONA
 BLM
 Date
 Stamp

State AZ Zip 85212 being duly sworn, depose and say that I am a citizen of the United States, more than eighteen years of age, and that all of the facts set forth in this affidavit, subject to the provisions and penalties of 18 U.S.C. 1001 pertaining to the filing of false, fictitious, or fraudulent statements with the United States, are true and correct according to the best of my knowledge, information and belief.

4. Owner's name and address (If not shown in Items 1-3 above).
Dan O. Pratt, 227 Tama St. Boone, IA 50036

5. That I am personally acquainted with the mining claim(s). The work and improvements were made by and at the expense of the owner(s) of said claim(s). Said contiguous group of claims, listed on this document, are situated in the _____ (optional) Mining District; _____ County, Arizona.

Line No.	AMC NUMBER	CLAIM/SITE NAME	COUNTY RECORDER DATA (If available)	TWP	RNG	SEC
1	427667	Golden Glow 2	2015 0002 781	6N	3W	4
2						
3						
4						
5						
6						

RECEIVED
M AZ STATE OFFICE
2016 AUG 31 P 12:23
PHOENIX, ARIZONA

BLM
Date
Stamp

7					
8					
9					
10					

6. That between the dates starting at 12 o'clock noon on September 1, 20 15 and ending at 12 o'clock noon on September 1, 20 16 at least \$ 300 dollars worth of work and improvements were done and performed upon said claim(s) or upon one or more of a contiguous group of claims for the benefit of all, wholly or partly outside of a contiguous group of claims for the benefit of all, not including the location work.

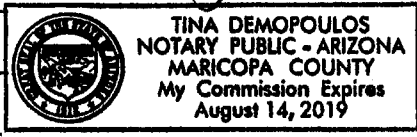
7. That the following persons were employed to perform the work and improvements described herein: _____

8. That the work and improvements performed were: test holes dug, area cleanup, trash removal, trail improvements

9. Dated: 8/5/16 Signature: [Signature]

SUBSCRIBED AND SWORN TO before me, a Notary Public, this 5th day of August 20 16

By: [Signature]
Notary Public Arizona
My Commission Expires 8.14.19



Bureau of Land Management
Arizona State Office
www.blm.gov/az

No. of Claims: 1 x \$10 = 10
Check No.: CC Init. [Signature]
Receipt No.: 3648033
For BLM Use Only

When Recorded Return Docum

James Hamilton

9849 E. Onza Ave

Mesa, AZ 85212

FEE# 2016036184

OFFICIAL RECORDS OF MOHAVE COUNTY ROBERT BALLARD, COUNTY RECORDER



08/12/2016 08:24 AM Fee: \$15.00

PAGE: 1 of 2

Check here is this is a change of address.

Telephone: 815-271-2892

E-mail address:

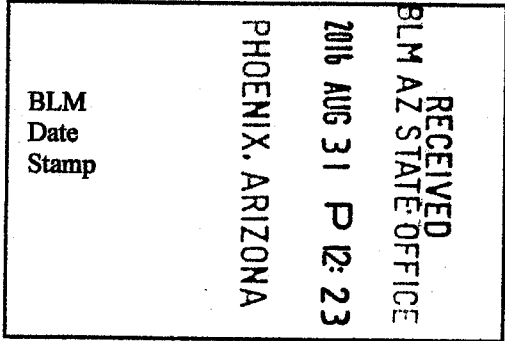
AFFIDAVIT OF PERFORMANCE OF ANNUAL WORK

1. State of Arizona, County of Mohave ss:

2. I (Name) James Hamilton

3. Reside at (Address) 9849 E. Onza Ave

City Mesa County Maricopa



State AZ zip 85212 being duly sworn, depose and say that I am a citizen of the United States, more than eighteen years of age, and that all of the facts set forth in this affidavit, subject to the provisions and penalties of 18 U.S.C. 1001 pertaining to the filing of false, fictitious, or fraudulent statements with the United States, are true and correct according to the best of my knowledge, information and belief.

4. Owner's name and address (if not shown in Items 1-3 above). John Francis, Cape Poe, and Mike Walker 325 Simone Ct, Fowler, CA 93625

5. That I am personally acquainted with the mining claim(s). The work and improvements were made by and at the expense of the owner(s) of said claim(s). Said contiguous group of claims, listed on this document, are situated in the

(optional) Mining District; Mohave County, Arizona.

Table with 7 columns: Line No., AMC NUMBER, CLAIM/SITE NAME, COUNTY RECORDER DATA (If available), TWP, RNG, SEC. Row 1: 1, 428278, Sasquatch 1, 2014018153, 14N, 11W, 13.

RECEIVED
BLM AZ STATE OFFICE
2016 AUG 31 P 12:23
PHOENIX, ARIZONA

BLM
Date
Stamp

7						
8						
9						
10						

6. That between the dates starting at 12 o'clock noon on September 1, 20 15 and ending at 12 o'clock noon on September 1, 20 16 at least \$ 400 dollars worth of work and improvements were done and performed upon said claim(s) or upon one or more of a contiguous group of claims for the benefit of all, wholly or partly outside of a contiguous group of claims for the benefit of all, not including the location work.

7. That the following persons were employed to perform the work and improvements described herein: _____

8. That the work and improvements performed were: trail and road work, test holes dug, area cleanup, garbage removal


9. Dated: 8/5/16 Signature: [Signature]

SUBSCRIBED AND SWORN TO before me, a Notary Public, this 5th day of August 20 16

By: Tina Demopoulos

Notary Public Arizona

My Commission Expires 8-14-19



Bureau of Land Management
Arizona State Office
www.blm.gov/az

No. of Claims: 1 x \$10 = 10
 Check No.: CC Init. DMC
 Receipt No.: 364 8033
 For BLM Use Only

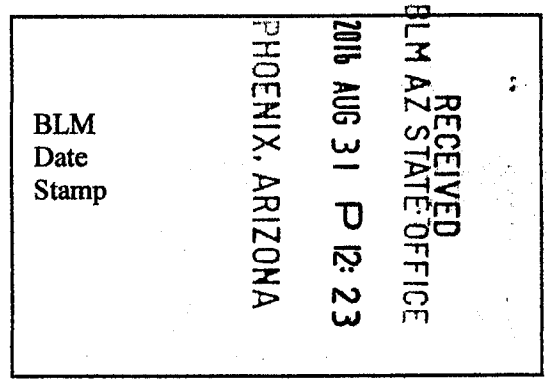
When Recorded Return Document
 James Hamilton
 9849 E. Onza Ave
 Mesa, AZ 85212



Check here is this is a change of address.
 Telephone: 815-271-2892
 E-mail address:

AFFIDAVIT OF PERFORMANCE OF ANNUAL WORK

1. State of Arizona, County of Yavapai ss:
 2. I (Name) James Hamilton
 3. Reside at (Address) 9849 E. Onza Ave
 City Mesa County Maricopa



State AZ Zip 85212 being duly sworn, depose and say that I am a citizen of the United States, more than eighteen years of age, and that all of the facts set forth in this affidavit, subject to the provisions and penalties of 18 U.S.C. 1001 pertaining to the filing of false, fictitious, or fraudulent statements with the United States, are true and correct according to the best of my knowledge, information and belief.

4. Owner's name and address (If not shown in Items 1-3 above).

5. That I am personally acquainted with the mining claim(s). The work and improvements were made by and at the expense of the owner(s) of said claim(s). Said contiguous group of claims, listed on this document, are situated in the

Hassayampa (optional) Mining District; Yavapai County, Arizona.

Line No.	AMC NUMBER	CLAIM/SITE NAME	COUNTY RECORDER DATA (If available)	TWP	RNG	SEC
1	403543	Bozo Gulch	2010-4417145	12.5 N	3W	36
2	438214	April Shower	2016-0023819	12.5 N	3W	36
3	438215	Christmas Gift	2016-0023818	12.5 N	3W	36
4	438216	No Access	2016-0023817	12.5 N	3W	36
5	438217	No Water	2016-0023816	12.5 N	3W	36
6						

RECEIVED
BLM AZ STATE OFFICE
2016 AUG 31 P 12: 24
PHOENIX, ARIZONA

BLM
Date
Stamp

7						
8						
9						
10						

6. That between the dates starting at 12 o'clock noon on September 1, 20 15 and ending at 12 o'clock noon on September 1, 20 16 at least \$ 300 dollars worth of work and improvements were done and performed upon said claim(s) or upon one or more of a contiguous group of claims for the benefit of all, wholly or partly outside of a contiguous group of claims for the benefit of all, not including the location work.

7. That the following persons were employed to perform the work and improvements described herein: _____

8. That the work and improvements performed were: _____
Trail and road work, test holes, area cleanup, and trash removal

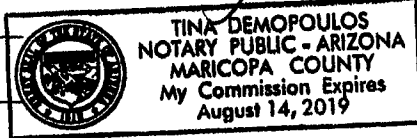
9. Dated: 8/5/16 Signature: [Signature]

SUBSCRIBED AND SWORN TO before me, a Notary Public, this 5th day of August 20 16

By: Tina Demopoulos

Notary Public Arizona

My Commission Expires 8-14-19



No. of Claims: 5 x \$10 = 50.00

Check No.: CC Init. tlc

Receipt No.: 3648033

For BLM Use Only

Bureau of Land Management
Arizona State Office
www.blm.gov/az

When Recorded Return Docume

MIKE Walker

325 Simone Ct

Fowler CA 93625

427666
428278



FEE# 2015037524

OFFICIAL RECORDS
OF MOHAVE COUNTY
CAROL MEIER,
COUNTY RECORDER



08/21/2015 04:28 PM Fee: \$15.00

PAGE: 1 of 2

Check here is this is a change of address.

Telephone: _____

E-mail address: _____

AFFIDAVIT OF PERFORMANCE OF ANNUAL WORK

1. State of Arizona, County of MOHAVE ss:

2. I (Name) MIKE Walker

3. Reside at (Address) 325 Simone Ct

City Fowler County MOHAVE


State CA Zip 93625 being duly sworn, depose and say that I am a citizen of the United States, more than eighteen years of age, and that all of the facts set forth in this affidavit, subject to the provisions and penalties of 18 U.S.C. 1001 pertaining to the filing of false, fictitious, or fraudulent statements with the United States, are true and correct according to the best of my knowledge, information and belief.

4. Owner's name and address (If not shown in Items 1-3 above). _____

5. That I am personally acquainted with the mining claim(s). The work and improvements were made by and at the expense of the owner(s) of said claim(s). Said contiguous group of claims, listed on this document, are situated in the

(optional) Mining District: MOHAVE County, Arizona.

Line No.	AMC NUMBER	CLAIM/SITE NAME	COUNTY RECORDER DATA (If available)	TWP	RNG	SEC
1	428278	Sasquatch 1	MOHAVE	14N	11W	13/18
2						
3						
4						
5						
6						




Form: MCF108

Revised July 2014

Page 1 of 2

Bleed through with notary stamp - AMC#-428278
ClaimName - Sasquatch 1



BY: JK

CERTIFICATION OF COPY

STATE OF ARIZONA }
COUNTY OF MOHAVE } SS

I, CAROL MEIER, the duly elected, qualified and acting Recorder of Mohave County, in the state of Arizona do hereby certify that the attached is a true, full and correct copy of the original instrument now on record in this office. IN WITNESS WHEREOF, I have hereunto set my hand and affixed the seal of my office in Kingman, Arizona, this

31st day of August 1985



By: [Signature]
Carol Meier, County Recorder

RECEIVED
PHOENIX, ARIZONA
215 AUG 31 P 2:45
BLM
Date
Stamp

7						
8						
9						
10						

6. That between the dates starting at 12 o'clock noon on September 1, 20 14 and ending at 12 o'clock noon on September 1, 20 15 at least \$ 200 dollars worth of work and improvements were done and performed upon said claim(s) or upon one or more of a contiguous group of claims for the benefit of all, wholly or partly outside of a contiguous group of claims for the benefit of all, not including the location work.

7. That the following persons were employed to perform the work and improvements described herein: Mike Walker

8. That the work and improvements performed were: Mining for gold, Cleaning up Trash left by Campers

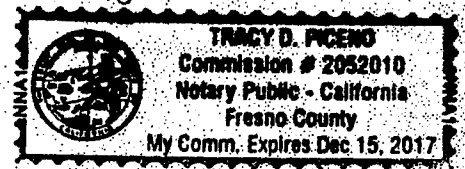
9. Dated: 8-13-15 Signature: Mike Walker

SUBSCRIBED AND SWORN TO before me, a Notary Public, this 17th day of August 2015

By: Mike Walker

Notary Public: Tracy D. Piceno

My Commission Expires 12/15/2017



Bureau of Land Management
Arizona State Office
www.blm.gov/az

No. of Claims: 1 x \$10 = 10.00
 Check No.: 1105 Init. MLL
 Receipt No.: 3382034
 For BLM Use Only

HELEN PURCELL

20150607364 08/21/2015 12:22

PAPER RECORDING

When Recorded Return Document to:

AMRA

PMB # 607, 6386 Greeley Hill Rd

Coulterville CA

95311

0674750-5-1-1

Palumboa

Check here is this is a change of address.

Telephone: (209) 878-3761

E-mail address: _____

AFFIDAVIT OF PERFORMANCE OF ANNUAL WORK

1. State of Arizona, County of Maricopa ss:

2. I (Name) Dana Pratt

3. Reside at (Address) 227 Tama St

City Boone County Boone

State IA Zip 50036 being duly sworn, depose and say that I am a citizen of the United States, more than eighteen years of age, and that all of the facts set forth in this affidavit, subject to the provisions and penalties of 18 U.S.C. 1001 pertaining to the filing of false, fictitious, or fraudulent statements with the United States, are true and correct according to the best of my knowledge, information and belief.

4. Owner's name and address (if not shown in Items 1-3 above): _____

5. That I am personally acquainted with the mining claim(s). The work and improvements were made by and at the expense of the owner(s) of said claim(s). Said contiguous group of claims, listed on this document, are situated in the

(optional) Mining District, Maricopa County, Arizona.

RECEIVED
 MARICOPA STATE OFFICE
 2015 AUG 31 P 2:45
 PHOENIX, ARIZONA

BLM
 Date
 Stamp

Line No.	AMC NUMBER	CLAIM/SITE NAME	COUNTY RECORDER DATA (if available)	TWP	RNG	SEC
1	427667	Golden Glow		6N	3W	4
2						
3						
4						
5						
6						

Form: MCF108
 Revised July 2014
 Page 1 of 2

AFFIDAVIT OF PERFORMANCE OF ANNUAL WORK – page 2

BLM
Date
Stamp

2015 AUG 31 P 2:45
PHOENIX, ARIZONA

RECEIVED
BLM AZ STATE OFFICE

7						
8						
9						
10						

6. That between the dates starting at 12 o'clock noon on September 1, 20 14 and ending at 12 o'clock noon on September 1, 20 15 at least \$ 200 dollars worth of work and improvements were done and performed upon said claim(s) or upon one or more of a contiguous group of claims for the benefit of all, wholly or partly outside of a contiguous group of claims for the benefit of all, not including the location work.

7. That the following persons were employed to perform the work and improvements described herein: Shannon Poe

8. That the work and improvements performed were: Gold mining, Cleaning up Truck

9. Dated: 8-15 Signature: [Signature]

SUBSCRIBED AND SWORN TO before me, a Notary Public, this _____ day of _____ 20____

By: _____

Notary Public see attached ypl

My Commission Expires _____

Bureau of Land Management
Arizona State Office
www.blm.gov/az

No. of Claims: 1 x \$10 = 10⁰⁰
Check No.: 1105 Init. YML
Receipt No.: 3382034
For BLM Use Only

Form: MCF108
Revised July 2014
Page 2 of 2

This form is available from the Arizona Geological Survey and may be reproduced.

http://recorder.maricopa.gov/recdocdata/verify/cert.aspx?id=146813 [20150607364] 6 Pages

CALIFORNIA ALL-PURPOSE ACKNOWLEDGMENT

CIVIL CODE § 1189

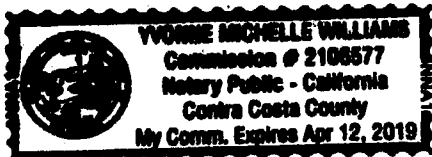
A notary public or other officer completing this certificate verifies only the identity of the individual who signed the document to which this certificate is attached, and not the truthfulness, accuracy, or validity of that document.

State of California)
County of Contra Costa)
On August 17, 2015 before me, Yvonne Williams, Notary Public
Date Here Insert Name and Title of the Officer
personally appeared Shannon Poe
Name(s) of Signer(s)

who proved to me on the basis of satisfactory evidence to be the person(s) whose name(s) is/are subscribed to the within instrument and acknowledged to me that he/she/they executed the same in his/her/their authorized capacity(ies), and that by his/her/their signature(s) on the instrument the person(s), or the entity upon behalf of which the person(s) acted, executed the instrument.

I certify under PENALTY OF PERJURY under the laws of the State of California that the foregoing paragraph is true and correct.

WITNESS my hand and official seal.



Signature Yvonne Williams
Signature of Notary Public

RECEIVED
PLM AZ STATE OFFICE
2015 AUG 31 P 2:48
PHOENIX, ARIZONA

Place Notary Seal Above

OPTIONAL

Though this section is optional, completing this information can deter alteration of the document or fraudulent reattachment of this form to an unintended document.

Description of Attached Document

Title or Type of Document: _____ Document Date: _____
Number of Pages: _____ Signer(s) Other Than Named Above: _____

Capacity(ies) Claimed by Signer(s)

Signer's Name: _____
 Corporate Officer — Title(s): _____
 Partner — Limited General
 Individual Attorney in Fact
 Trustee Guardian or Conservator
 Other: _____
Signer Is Representing: _____

Signer's Name: _____
 Corporate Officer — Title(s): _____
 Partner — Limited General
 Individual Attorney in Fact
 Trustee Guardian or Conservator
 Other: _____
Signer Is Representing: _____

RECORDING RECORDED BY:

WHEN RECORDED MAIL TO:

SPACE ABOVE THIS LINE IS FOR RECORDER'S USE

SPECIAL POWER OF ATTORNEY

I, DAN PRATT [name of principal], of BOONE [city],
BOONE County, IOWA [state], appoint JOHN
RATLEY, LISA GROSSMAN or SHANNON POE, jointly or independently to be my
attorney in fact to act in my place for the purposes of completing, executing and filing
Bureau of Land Management Form Numbers 3840-4, 3830-2 and 3830-5a. *AFFIDAVIT of
Performance of Annual Work & Small Miners Waiver.*

I further grant to my attorney in fact full authority to act in any manner both proper and
necessary to the exercise of the foregoing power and ratify every act that he or she may
lawfully perform in exercising those powers.

Executed on 7/8/15 [date], at BOONE [city],
IOWA, [state].

Dan Pratt
Signature

DAN PRATT
Print Name

RECEIVED
PLM AZ STATE OFFICE
2015 AUG 31 P 2:46
PHOENIX, ARIZONA

http://recorder.maricopa.gov/recdocdata/verify/cert.aspx?id=146813 [20150607364] 6 Pages

A notary public or officer completing this certificate verifies only the identity of the individual who signed the document to which this certificate is attached, and not the truthfulness, accuracy, or validity of that document.

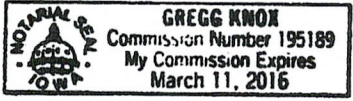
STATE OF IOWA)
) ACKNOWLEDGMENT
COUNTY OF BOONE)

On JULY 8, 2015 before me, GREGG KNOX, Notary Public, in and for said County and State appeared DAN PRATT, who proved to me on the basis of satisfactory evidence to be the person(s) whose name(s) is/are subscribed to the within instrument and acknowledged to me that he/she/they executed the same in his/her/their authorized capacity(ies), and that by his/her/their signature(s) on the instrument the person(s) or the entity upon behalf of which the person(s) acted, executed the instrument.

I certify under PENALTY OF PERJURY under the laws of the State of IOWA that the foregoing paragraph is true and correct.

WITNESS my hand and official seal.

Signature Gregg Knox #195189



RECEIVED
PLM AZ STATE OFFICE
2015 AUG 31 P 2:46
PHOENIX, ARIZONA

http://recorder.maricopa.gov/recdocdata/Verifycert.aspx?id=146813 [20150607364] 6 Pages

RECEIVED
CLM AZ STATE OFFICE

2015 AUG 31 P 2:46

PHOENIX, ARIZONA

20150607364
OFFICIAL RECORDS OF
MARICOPA COUNTY RECORDER
HELEN PURCELL



The foregoing instrument is an
electronically prepared
full, true and correct copy
of the original record in this
office.

Attest: 08/21/2015 12:22:51 PM

By  Recorder

To Verify this purchase visit
<http://recorder.maricopa.gov/recdocdata/verifycert.aspx?id=146813>

United States Department of the Interior
Bureau of Land Management
 LANDS/RECREATION & PLANNING
 ONE N CENTRAL AVE
 PHOENIX, AZ 85004 -2203
 Phone: 602-417-9200

Receipt

No: 3382034

Transaction #: 3480343	
Date of Transaction: 08/31/2015	
CUSTOMER:	
MIKE WALKER 325 SIMONE CT FOWLER, CA 93625-2801 US	

LINE #	QTY	DESCRIPTION	REMARKS	UNIT PRICE	TOTAL
1	1.00	LOCATABLE MINERALS / MINING CLAIMS- NOT NEW-UNADJUD, ONE AUTH NO. ONLY / MINING CLAIM MONEY RECEIVED CASES: AMC428278/\$20.00	POL 2015/2	- n/a -	20.00
TOTAL:					\$20.00

PAYMENT INFORMATION			
1	AMOUNT:	20.00	POSTMARKED: N/A
	TYPE:	CHECK	RECEIVED: 08/31/2015
	CHECK NO:	1105	
	NAME:	AMERICAN MINING RIGHTS ASSOCIATION 6386 GREELEY HILL RD PMB 607 COULTERVILLE CA 95311 US	

REMARKS

This receipt was generated by the automated BLM Collections and Billing System and is a paper representation of a portion of the official electronic record contained therein.

ENTERED
 SEP 01 2015
 BY: *JP*

UNITED STATES
DEPARTMENT OF THE INTERIOR
BUREAU OF LAND MANAGEMENT
MAINTENANCE FEE WAIVER CERTIFICATION

542

YMC

FORM APPROVED
OMB NO. 1004-0114
Expires: October 31, 2016

428278

SEE INSTRUCTIONS ON PAGE 2

- This small miner waiver is filed for the assessment year beginning on September 1, 2015 and ending on September 1, 2016.
- The undersigned and all related parties owned ten or fewer mining claims, mill, or tunnel sites located and maintained on Federal lands in the United States of America on September 1, 2015.
- The undersigned have performed the assessment work required by law for each mining claim listed prior to filing this waiver and understand that by filing this form, the undersigned must file an affidavit of assessment work with the Bureau of Land Management (BLM) by the December 30th following the filing of this waiver.
- The undersigned understand that if the assessment work obligation has not yet come due under 30 U.S.C. 28 (for those claims in their first assessment year only), a notice of intent to hold reciting this condition must be recorded by the December 30th following the filing of this waiver.
- The undersigned understand that mill and tunnel sites may also be listed on this waiver and be waived from payment of the maintenance fee, and that a notice of intent to hold for these sites is required to be filed with the BLM by the December 30th following the filing of this waiver.
- The undersigned understand and acknowledge that pursuant to 43 U.S.C. 1212 and 18 U.S.C. 1001, the filing or recording of a false, fictitious, or fraudulent document with the BLM may result in a fine of up to \$250,000, a prison term not to exceed five years, or both.
- The mining claims, mill or tunnel sites for which this waiver from payment of the maintenance fees is requested are:

CLAIM OR SITE NAME	BLM RECORDATION SERIAL NUMBER
1. Sasquatch 1	AMC 428278 ✓
2.	
3.	
4.	
5.	
6.	
7.	
8.	
9.	
10.	

RECEIVED
 BLM AZ STATE OFFICE
 2015 AUG 31 P 2:43
 PHOENIX, ARIZONA

The owner(s) (claimants) of the above mining claims and sites are:

Mike Walker
(Owner's Name - Please Print)
325 Simone Ct
(Owner's Mailing Address)

Caye Poe
(Owner's Name - Please Print)
325 Simone Ct
(Owner's Mailing Address)

John Francis
(Owner's Name - Please Print)
325 Simone Ct
(Owner's Mailing Address)

(Owner's Name - Please Print)

(Owner's Mailing Address)

Mike Walker
(Owner's Signature)
Fowler Ca 93625
(City) (State) (Zip Code)

Caye Poe
(Owner's Signature)
Fowler Ca 93625
(City) (State) (Zip Code)

John Francis
(Owner's Signature)
Fowler Ca 93625
(City) (State) (Zip Code)

(Owner's Signature)

(City) (State) (Zip Code)

ENTERED
SEP 11 2015
BY: RZ

This waiver corrects the waiver rec'd 8/26/15

already entered 8/26/15 w/ AC 247

NW-RZ 9/10/15

(Owner's Name - Please Print)	(Owner's Signature)
(Owner's Mailing Address)	(City) (State) (Zip Code)
(Owner's Name - Please Print)	(Owner's Signature)
(Owner's Mailing Address)	(City) (State) (Zip Code)
(Owner's Name - Please Print)	(Owner's Signature)
(Owner's Mailing Address)	(City) (State) (Zip Code)
(Owner's Name - Please Print)	(Owner's Signature)
(Owner's Mailing Address)	(City) (State) (Zip Code)

18 U.S.C. 1001 and 43 U.S.C. 1212 make it a crime for any person knowingly and willfully to make to any department or agency of the United States any false, fictitious or fraudulent statements or representations as to any matter within its jurisdiction.

INSTRUCTIONS

1. This certification is made under the provisions of 43 U.S.C. § 1744 and 30 U.S.C. §28-28k and the regulations thereunder (43 CFR Part 3830).
2. The claimant(s) must fill in the dates in paragraph 1 for the beginning and ending of the assessment year for which this waiver is sought.
3. The claimant(s) must fill in the date in paragraph 2 for the beginning of the assessment year for which this waiver is sought.
4. All claim and site names and BLM serial numbers must be listed for the mining claims, mill sites, and tunnel sites for which the waiver is sought.
5. All owners of the mining claims, mill sites, and tunnel sites and their addresses must be given.
6. This waiver form must be signed by all the claimants or their designated agent, in original form. If an agent is designated, a notarized designation of agent, signed by all of the claimants with proper address given, must be submitted with this waiver.
7. This form must be filed no later than September 1st for the upcoming assessment year in the BLM State Office where the mining claims or sites are recorded, or the waiver cannot be granted by the BLM. (Example: To obtain a waiver for the assessment year 2012, which begins on September 1, 2011, you must qualify for and file for a waiver no later than September 1, 2011, in the proper BLM State Office.)
8. For all mining claims which require assessment work, you must record an affidavit of labor on or before the December 30th immediately following the filing of this waiver. For all other mining claims or sites waived, you must record a notice of intent to hold on or before the December 30th immediately following the filing of this waiver.
9. Mill and tunnel sites may also be listed on this waiver and be waived from payment of the maintenance fee. A notice of intent to hold for these sites is required to be filed by the December 30th following the filing of this waiver.

PHOENIX, ARIZONA
 2015 AUG 31 P 2:43
 RECEIVED
 BLM AZ STATE OFFICE

FOR OFFICIAL USE ONLY

UNITED STATES
DEPARTMENT OF THE INTERIOR
BUREAU OF LAND MANAGEMENT

MAINTENANCE FEE WAIVER CERTIFICATION

49

AMC 427666
428278
FORM APPROVED
OMB NO. 1004-0114
Expires: August 31, 2013

SEE INSTRUCTIONS ON PAGE 2

- This small miner waiver is filed for the assessment year beginning on September 1, 2015 and ending on September 1, 2016.
- The undersigned and all related parties owned ten or fewer mining claims, mill, or tunnel sites located and maintained on Federal lands in the United States of America on September 1, 2015.
- The undersigned have performed the assessment work required by law for each mining claim listed prior to filing this waiver and understand that by filing this form, the undersigned must file an affidavit of assessment work with the Bureau of Land Management (BLM) by the December 30th following the filing of this waiver.
- The undersigned understand that if the assessment work obligation has not yet come due under 30 U.S.C. 28 (for those claims in their first assessment year only), a notice of intent to hold reciting this condition must be recorded by the December 30th following the filing of this waiver.
- The undersigned understand that mill and tunnel sites may also be listed on this waiver and be waived from payment of the maintenance fee, and that a notice of intent to hold for these sites is required to be filed with the BLM by the December 30th following the filing of this waiver.
- The undersigned understand and acknowledge that pursuant to 43 U.S.C. 1212 and 18 U.S.C. 1001, the filing or recording of a false, fictitious, or fraudulent document with the BLM may result in a fine of up to \$250,000, a prison term not to exceed five years, or both.
- The mining claims, mill or tunnel sites for which this waiver from payment of the maintenance fees is requested are:

CLAIM OR SITE NAME	BLM RECORDATION SERIAL NUMBER
1. Golden Glow #2	Amc 427667 ✓
2. Sasquatch 1	Amc 428278
3.	
4.	
5.	
6.	
7.	
8.	
9.	
10.	

RECEIVED
BLM AT PHOENIX OFFICE
2015 AUG 26 P 2:53
PHOENIX, ARIZONA

The owner(s) (claimants) of the above mining claims and sites are:

Michael Walker
(Owner's Name - Please Print)

325 Simone Ct
(Owner's Mailing Address)

Coye Poe
(Owner's Name - Please Print)

325 Simone Ct
(Owner's Mailing Address)

John Francis
(Owner's Name - Please Print)

325 Simone Ct
(Owner's Mailing Address)

Dan Pratt
(Owner's Name - Please Print)

PMB#607, 6386 Greeley Hill Rd
(Owner's Mailing Address)

Michael Walker
(Owner's Signature)

Fowler CA 93625
(City) (State) (Zip Code)

Coye Poe
(Owner's Signature)

Fowler CA 93625
(City) (State) (Zip Code)

John Francis
(Owner's Signature)

fowler CA 93625
(City) (State) (Zip Code)

Dan Pratt
(Owner's Signature)

Cou Herville CA 95311
(City) (State) (Zip Code)

(Continued on page 2)

277
483 BY: [Signature]

11/11/2015
9/19/2016
[Signature]

428278

NOTICE OF INTENTION TO HOLD MINING CLAIMS/SITES

When Recorded Return Document to:

Mike Walker
325 Simone Ct.
Fowler CA 93625

BLM
Date
Stamp
2014 DEC 22 P 2:0
PHOENIX, ARIZONA
RECEIVED

Check here if this is a change of address.

Telephone: _____

E-mail Address: michaele.walker.101@verizon.net

I (We) intend to hold the claims(s) and/or site(s) listed below for the calendar year 20____, and I (We) have filed or will file a Notice of Intent to Hold in the county where the claim (s) is located.

Reason for filing a Notice of Intent to Hold instead of an assessment work filing (check one):

- Maintenance fee was paid to maintain claim(s) during this assessment year.
- Mill or tunnel sites.
- Claim(s) was located during the current assessment year.
- BLM has deferred assessment work (attach copy of decision granting deferment, or pending petition for deferment including date petition was filed.)

Line No.	AMC NUMBER	CLAIM/SITE NAME	COUNTY RECORDER DATA (If available)	TWP	RNG	SEC
1	428278	Sasquatch 1		14 N	11 W	13
2						
3						
4						
5						
6						
7						
8						
9						
10						

ENTERED
DEC 24 2014
BY: RAm

NOTICE OF INTENTION TO HOLD MINING CLAIMS/SITES
page 2

BLM
Date
Stamp

2014 DEC 22 P 2:01
PHOENIX, ARIZONA

RECEIVED

1. State of Arizona, County of Mohave

2. I (Name) Mike Walker

3. Reside at (Address) 325 Simone Ct.

City Fowler County Fresho State CA Zip 93625 being duly sworn, depose and

say that I am a citizen of the United States, more than eighteen years of age, that all of the facts set forth in this notice, subject to the provisions and penalties of 18 U.S.C. 1001 pertaining to the filing of false, fictitious, or fraudulent statements with the United States, are true and correct according to the best of my knowledge, information and belief.

4. Owner's name and address (If not shown in Items 1-3 above). _____

5. Dated: 12-19-14 Signature: Mike Walker

Bureau of Land Management
Arizona State Office

No. of Claims: 1 x \$10 = \$10.00
Check No: 4587 Init. AW
Receipt No.: 3195736
For BLM Use Only

Mr. Walker
325 Simone Ct
Fowler CA 93625

RECEIVED
MAIL ROOM OFFICE

2014 DEC 22 P 1:38

PHOENIX, ARIZONA

FRESNO CA, 936

19 DEC 2014 PM 2 L



BLM

One North Central Ave. Suite 800

Phoenix, Arizona 85004-4427

85004442700



United States Department of the Interior
Bureau of Land Management
 LANDS/RECREATION & PLANNING
 ONE N CENTRAL AVE
 PHOENIX, AZ 85004 -2203
 Phone: 602-417-9200

Receipt

No: 3195736

Transaction #: 3289178	
Date of Transaction: 12/23/2014	
CUSTOMER:	
MIKE WALKER 325 SIMONE CT FOWLER,CA 93625-2801 US	

LINE #	QTY	DESCRIPTION	REMARKS	UNIT PRICE	TOTAL
1	1.00	LOCATABLE MINERALS / MINING CLAIMS- NOT NEW-UNADJUD,ONE AUTH NO. ONLY / MINING CLAIM MONEY RECEIVED CASES: AMC428278/\$10.00	NOI (1) 2014	- n/a -	10.00
TOTAL:					\$10.00

PAYMENT INFORMATION					
1	AMOUNT:	10.00	POSTMARKED:	N/A	
	TYPE:	CHECK	RECEIVED:	12/22/2014	
	CHECK NO:	4587			
	NAME:	WALKER, MIKE 325 SIMONE CT FOWLER CA 93625-2801 US			

REMARKS

This receipt was generated by the automated BLM Collections and Billing System and is a paper representation of a portion of the official electronic record contained therein.

ENTERED
 DEC 24 2014
 BY: *R. Am*

1319

10/15

Form 3830-2
(October 2013)

UNITED STATES
DEPARTMENT OF THE INTERIOR
BUREAU OF LAND MANAGEMENT
MAINTENANCE FEE WAIVER CERTIFICATION

FORM APPROVED
OMB NO. 1004-0114
Expires: October 31, 2016
428278

SEE INSTRUCTIONS ON PAGE 2

1. This small miner waiver is filed for the assessment year beginning on September 1, 2019 and ending on September 1, 2019.
2. The undersigned and all related parties owned ten or fewer mining claims, mill, or tunnel sites located and maintained on Federal lands in the United States of America on September 1, 2019.
3. The undersigned have performed the assessment work required by law for each mining claim listed prior to filing this waiver and understand that by filing this form, the undersigned must file an affidavit of assessment work with the Bureau of Land Management (BLM) by the December 30th following the filing of this waiver.
4. The undersigned understand that if the assessment work obligation has not yet come due under 30 U.S.C. 28 (for those claims in their first assessment year only), a notice of intent to hold reciting this condition must be recorded by the December 30th following the filing of this waiver.
5. The undersigned understand that mill and tunnel sites may also be listed on this waiver and be waived from payment of the maintenance fee, and that a notice of intent to hold for these sites is required to be filed with the BLM by the December 30th following the filing of this waiver.
6. The undersigned understand and acknowledge that pursuant to 43 U.S.C. 1212 and 18 U.S.C. 1001, the filing or recording of a false, fictitious, or fraudulent document with the BLM may result in a fine of up to \$250,000, a prison term not to exceed five years, or both.
7. The mining claims, mill or tunnel sites for which this waiver from payment of the maintenance fees is requested are:

CLAIM OR SITE NAME	BLM RECORDATION SERIAL NUMBER
1. <u>Sasquatch 1</u>	<u>428278</u>
2.	
3.	
4.	
5.	
6.	
7.	
8.	
9.	
10.	

The owner(s) (claimants) of the above mining claims and sites are:

Mike Walker
(Owner's Name - Please Print)
325 Simone Ct
(Owner's Mailing Address)

Mike Walker
(Owner's Signature)
Fowler CA 93625
(City) (State) (Zip Code)

Caye Poe
(Owner's Name - Please Print)
325 Simone Ct
(Owner's Mailing Address)

[Signature]
(Owner's Signature)
Fowler CA 93625
(City) (State) (Zip Code)

John Francis
(Owner's Name - Please Print)
325 Simone Ct.
(Owner's Mailing Address)

[Signature]
(Owner's Signature)
Fowler CA 93625
(City) (State) (Zip Code)

(Owner's Name - Please Print)

(Owner's Mailing Address)

(Owner's Signature)

(City) (State) (Zip Code)

(Continued on page 2)

ENTERED
SEP 11 10AM
BY: RE

Now
RE 9-18-14

(Owner's Name - Please Print)	(Owner's Signature)
(Owner's Mailing Address)	(City) (State) (Zip Code)
(Owner's Name - Please Print)	(Owner's Signature)
(Owner's Mailing Address)	(City) (State) (Zip Code)
(Owner's Name - Please Print)	(Owner's Signature)
(Owner's Mailing Address)	(City) (State) (Zip Code)
(Owner's Name - Please Print)	(Owner's Signature)
(Owner's Mailing Address)	(City) (State) (Zip Code)

18 U.S.C. 1001 and 43 U.S.C. 1212 make it a crime for any person knowingly and willfully to make to any department or agency of the United States any false, fictitious or fraudulent statements or representations as to any matter within its jurisdiction.

INSTRUCTIONS

1. This certification is made under the provisions of 43 U.S.C. § 1744 and 30 U.S.C. §28-28k and the regulations thereunder (43 CFR Part 3830).
2. The claimant(s) must fill in the dates in paragraph 1 for the beginning and ending of the assessment year for which this waiver is sought.
3. The claimant(s) must fill in the date in paragraph 2 for the beginning of the assessment year for which this waiver is sought.
4. All claim and site names and BLM serial numbers must be listed for the mining claims, mill sites, and tunnel sites for which the waiver is sought.
5. All owners of the mining claims, mill sites, and tunnel sites and their addresses must be given.
6. This waiver form must be signed by all the claimants or their designated agent, in original form. If an agent is designated, a notarized designation of agent, signed by all of the claimants with proper address given, must be submitted with this waiver.
7. This form must be filed no later than September 1st for the upcoming assessment year in the BLM State Office where the mining claims or sites are recorded, or the waiver cannot be granted by the BLM. (Example: To obtain a waiver for the assessment year 2012, which begins on September 1, 2011, you must qualify for and file for a waiver no later than September 1, 2011, in the proper BLM State Office.)
8. For all mining claims which require assessment work, you must record an affidavit of labor on or before the December 30th immediately following the filing of this waiver. For all other mining claims or sites waived, you must record a notice of intent to hold on or before the December 30th immediately following the filing of this waiver.
9. Mill and tunnel sites may also be listed on this waiver and be waived from payment of the maintenance fee. A notice of intent to hold for these sites is required to be filed by the December 30th following the filing of this waiver.

PHOENIX, ARIZONA

RECEIVED

BLM AZ STATE OFFICE

MAY 20 11 47

FOR OFFICIAL USE ONLY

NOTICE!!

These documents have been scanned!

Do not place un-scanned documents beneath this notice!

Do not remove this notice from this file!

GPO Jacket No. 560-102
Print Order 61540
Rise Business Services, LLC
Job=AZ15 6/24/2019



Box Number= AZ15127



Claim Begin-End: AMC428278-AMC428278

5 Miscellaneous



AZ15127-22

AMC427738-AMC428278

**NO
DOCUMENTS
FOUND**

NO DOCUMENTS FOUND
NO DOCUMENTS FOUND

NOTICE!!

These documents have been scanned!

Do not place un-scanned documents beneath this notice!

Do not remove this notice from this file!

GPO Jacket No. 560-102
Print Order 61540
Rise Business Services, LLC
Job=AZ15 6/24/2019



Box Number= AZ15127



Claim Begin-End: AMC428278-AMC428278

6 Location Notices-Amendments and Supporting Documents



AZ15127-22

AMC427738-AMC428278

Amendment to placer claim AMC 428278:
"Sasquatch 1". The current description indicates
that the claim lies entirely within Township 14N,
Range 11W. This is true for Section 13 but not
for Section 18 of the claim. The correct
description should read:

E $\frac{1}{2}$, NE $\frac{1}{4}$ of NE $\frac{1}{4}$, Section 13, Township 14N, Range 11W,
NW $\frac{1}{4}$ of NW $\frac{1}{4}$ Section 18, Township 14N, Range 10W

The check is enclosed and thank you
for your help. Mike Walker

Mike Walker

RECEIVED
BLM AZ STATE OFFICE
2014 JUN 16 P 2:51
PHOENIX, ARIZONA

Addresses for additional locators (as requested)

Caye Poe
325 Simone Ct.
Fowler CA, 93625

John Francis
325 Simone Ct.
Fowler CA, 93625

RECEIVED
ELM AZ STATE OFFICE
2014 JUN 16 P 2:57
PHOENIX, ARIZONA

DEPARTMENT OF THE INTERIOR
BUREAU OF LAND MANAGEMENT
MINING CLAIMS
(MASS) Serial Register Page

Run Date/Time: 10/23/2018 13:15 PM

Page 1 Of 2

01 10-21-1976;090STAT0090;43USC1744
Case Type 384201: PLACER CLAIM
Claim Name: SASQUATCH 1
Case Disposition: ACTIVE
Required Maintenance Fee: \$155.00

Total Acres
20

Serial Number
AMC428278

Lead File Number
AMC428278

Name & Address	Interest Relationship
FRANCIS JOHN 325 SIMONE CT FOWLER, CA 93625-2801	CLAIMANT
POE CAYE 325 SIMONE CT FOWLER, CA 93625-2801	CLAIMANT
WALKER MIKE 325 SIMONE CT FOWLER, CA 93625-2801	CLAIMANT

County / State	District
MOHAVE COUNTY, AZ	COLORADO RIVER DO

Mer Twp Rng Sec	Subdivision
14 0140N 0100W 018	NW
14 0140N 0110W 013	NE

Act Date	Code	Action Text	Action Remarks	Receipt Number
04/09/2014	403	LOCATION DATE		
05/23/2014	395	RECORDATION NOTICE RECD	1	3041619
08/30/2018	483	SMALL MINER CERT FILED	2019	
08/30/2018	480	EVID OF ASSMT FILED	2018	4250141
08/31/2017	483	SMALL MINER CERT FILED	2018	
08/31/2017	480	EVID OF ASSMT FILED	2017	3968933
08/31/2016	483	SMALL MINER CERT FILED	2017	
08/31/2016	480	EVID OF ASSMT FILED	2016	3648033
08/31/2015	483	SMALL MINER CERT FILED	2016	
08/31/2015	480	EVID OF ASSMT FILED	2015	3382034
12/22/2014	481	NOTICE OF INTENT TO HOLD	2014	3195736
08/19/2014	483	SMALL MINER CERT FILED	2015	
05/23/2014	685	ADDL MAINTENANCE FEE	2014;\$280	3041619
05/23/2014	484	LOCATION YEAR / MAINTENAN	2014;\$140	3041619
08/13/2014	240	DECLARED N/V IN PART		
08/01/2014	669	LAND STATUS CHECKED		
06/16/2014	635	AMENDED LOCATION FILED	LLD	3057533
05/23/2014	501	ACCT ADV IN LEAD FILE	AMC428278;	

Line Nr	Remarks
---------	---------

NO WARRANTY IS MADE BY BLM FOR USE OF THE DATA FOR PURPOSES NOT INTENDED BY BLM




This receipt was generated by the automated BLM Collections and Billing System and is a paper representation of a portion of the official electronic record contained therein.

DEPARTMENT OF THE INTERIOR
BUREAU OF LAND MANAGEMENT
MINING CLAIMS
(MASS) Serial Register Page

Run Date/Time: 10/23/2018 13:15 PM

Page 2 Of 2



This receipt was generated by the automated BLM Collections and Billing System and is a paper representation of a portion of the official electronic record contained therein.

MINING CLAIM STATUS REPORT

Data Entered: 05/30/2014

MTP Checked By: 05/30/2014
GEO Checked By: 05/30/2014

LEAD SERIAL NUMBER: AMC 428278 thru AMC _____

NUMBER OF CLAIMS & TYPE:

LODE

PLACER
1
ASSOCIATION PLACER

MILL SITE

TUNNEL SITE

CHARGES:

Location Fee @ \$34 = \$ 34.00
Processing Fee @ \$20 = \$ 20.00
Maintenance Fee @ \$140 = \$ 140.00
Add'l Maint Fee for Assoc Placer = \$ 280.00
SUBTOTAL \$ 474.00
Other Fees \$ _____
Other Fees \$ _____
TOTAL \$ 474.00

TOTAL ACREAGE: 58 Per Claim
(Placer Only)

NUMBER OF LOCATORS: 3

DOCUMENTS RECEIVED VIA: Over-the-Counter [] Mail [] **TIMELY FILED:** Yes [] No []

LEGAL DESCRIPTION: T 14N R 11W SEC 13
T _____ R _____ SEC _____
T _____ R _____ SEC _____
T _____ R _____ SEC _____
T _____ R _____ SEC _____

BLM [] FOREST SERVICE [] _____ SUBJ TO PL 359: Yes [] No []
WILDERNESS AREA [] _____

SPLIT ESTATE: N/A [] SX [] PX [] OTHER [] _____
SRHA [] Was proper Notice filed if located on SHRA Land? Yes [] No []

RECONVEYED MINERALS ON BLM LAND REQUIRE OPENING ORDER FROM 1944 TO 1993:

Open to Entry On _____ N/A []

COMMENTS/STATUS: VOID [] PARTIALLY VOID [] PVT MINERALS [] WITHDRAWN LANDS []
OTHER [] _____

[] Claimant acknowledges that portions of the following claim(s) site(s) may be void or voidable.

Printed Name of Claimant _____ Signature of Claimant _____

*****FINAL ADJUDICATION*****

DATE 08-01-14 INITIALS RE

AMC428278

RECEIVED
BLM AZ STATE OFFICE
2014 MAY 23 P 2:56
PHOENIX, ARIZONA

LOCATION NOTICE FOR PLACER MINING CLAIM

NOTICE IS HEREBY GIVEN that the Sasquatch 1
_____ placer mining claim has been located by
MIKE WALKER whose current mailing
address is 325 Simone Ct.
Fowler CA 93625

BLM
Date
Stamp

The general course of this claim is Square and it is situated in
Mohave County, Arizona.

This claim is 1914 feet in length and 1320 feet in width. This claim runs from the
location monument on which this location notice is posted approximately 300 feet in a SW
direction to the South end line and 1500 feet in a Easterly direction to the East end line.
This claim is marked by four monuments, one at each corner of the claim.

The location monument on which this notice is posted is situated within Section 13, Township
14 N, Range 11 W, Gila Salt River Base and Meridian, Arizona. This claim encompasses
portions of the following legal subdivision(s) if located by legal subdivision or the following quarter section (s),
section (s), Township (s) and Range (s) E1/2, NE1/4 of NE1/4 Section 13, NW1/4 of NW1/4
Section 18, Gila Salt River Base and Meridian, Arizona.

The locality of this claim with reference to some natural object or permanent monument and additional
information (if any) concerning its locality are as follows: the NW Corner is located and
Identified by a 5' white PVC Post Marked "Sasquatch 1"

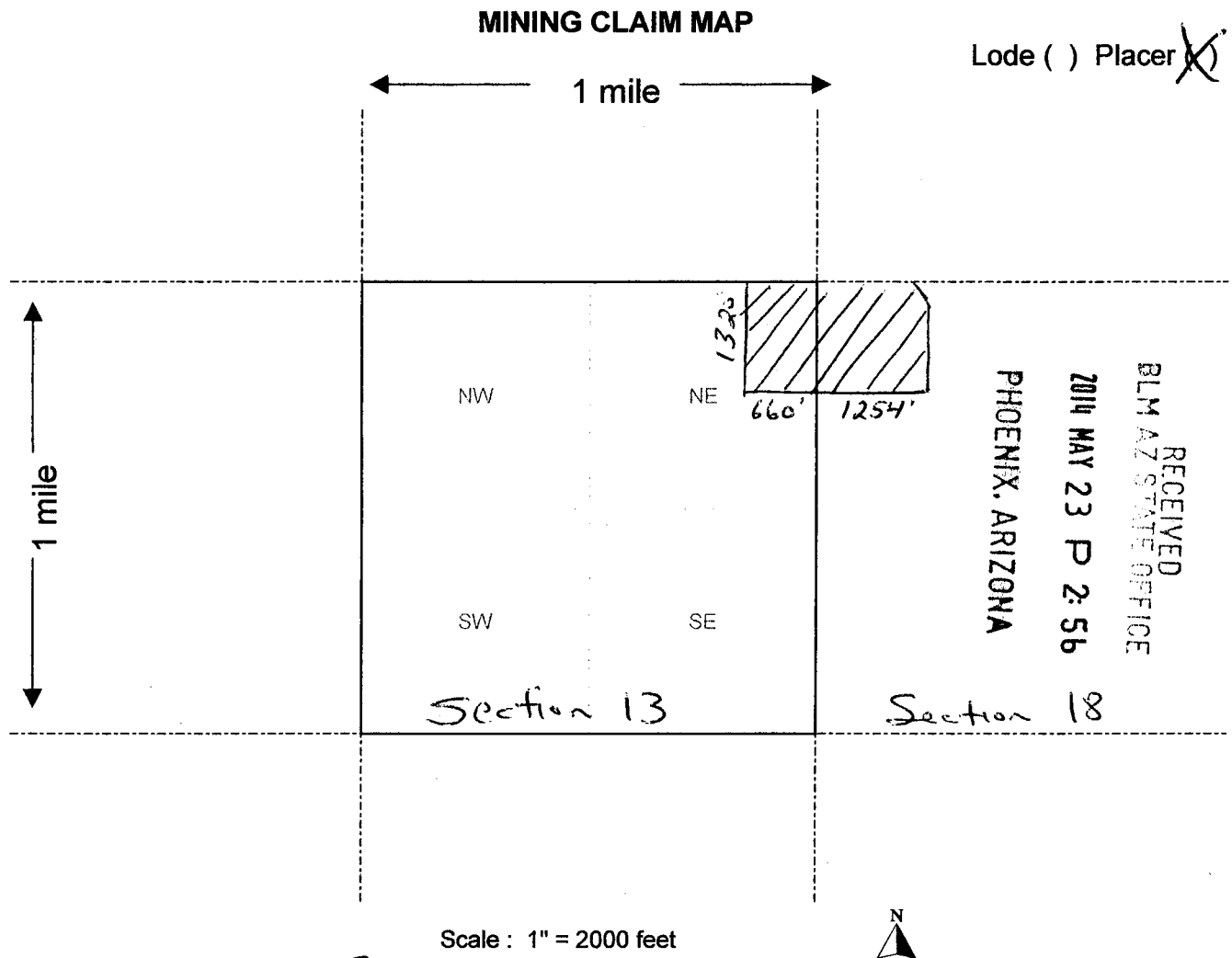
DATED AND POSTED on the ground this 9th day of APRIL, 2014.

LOCATOR (s) Mike Walker

Form MCF102
Revised July 2005

AMC428278

Sasquatch 1 placer





AMC428278

1. The above map depicts the Sasquatch 1 mining claim, which is located in Section (s) 13, 18, Township 14 N, Range 11 W, Gila and Salt River Base and Meridian, Mohave County, Arizona.
2. The type of corner and location monuments used are as follows: 5' Tall White PVC Post
w/claim name "Sasquatch 1"
3. The bearings and distances in degrees and feet between claim corners are as depicted on the map.

Form MCF100a
Revised July 2005

Snatch 1
Additional locators

<u>Name</u>	<u>Signature</u>	<u>Date</u>
Caye Poe		<u>4-10-14</u>
John Francis		<u>4-10-14</u>

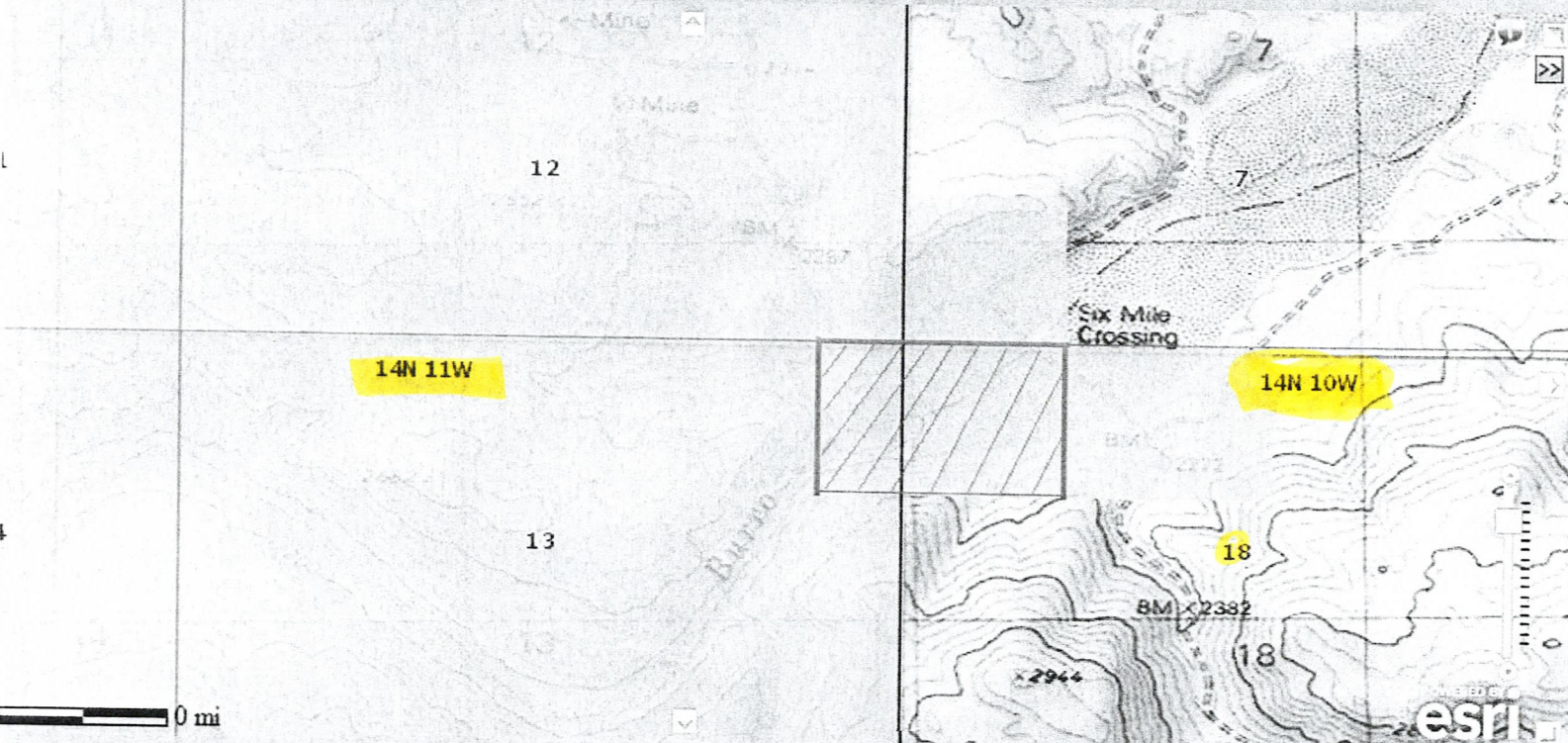
RECEIVED
BLM AZ STATE OFFICE
2014 MAY 23 P 2:56
PHOENIX, ARIZONA

AMC428278

Survey Information System

State County <<< DOWNLOAD
Layers Legend Quick Start

- Quarter-Quarter Labels - Survey Type
- Special Surveys
- Special Surveys Labels
- Special Surveys Labels - Acreage
- Special Surveys Labels - Survey Type
- Minor Subdivision
- Minor Sub. Labels
- Minor Sub. Labels - Acreage
- Minor Sub. Labels - Survey Type
- PLSS Principal Meridians
- Roads
- BLM Administrative Areas
- Data Download Availability
 - []
 - []
 - BLM Flatfiles
- Surface Management Areas
- Base Maps
 - No Base Map
 - Topo Map NG5
 - World Street Map ESRI
 - Digital Ortho Imagery Color



Data last published on: PHOENIX, ARIZONA PRIVACY

Group: PLSS SMA
 Layer Opacity: 70
 Overlays: Roads Places

2014 MAY 23 P 2:57

RECEIVED BLM AZ STATE OFFICE

AMC428278

Sasawatch I

Accession	Names	Date	Doc #	State	Meridian	Twp - Rng	Aliquots	Sec. #	County
AZA 000431	ARIZONA STATE OF	4/9/1968	424	AZ	Gila-Salt River	014N - 010W	SE $\frac{1}{4}$	18	Mohave
						014N - 010W	S $\frac{1}{2}$ NE $\frac{1}{4}$	18	Mohave
						014N - 010W	E $\frac{1}{2}$ SW $\frac{1}{4}$	18	Mohave
						014N - 010W	NE $\frac{1}{4}$ NE $\frac{1}{4}$	18	Mohave
						014N - 010W	SE $\frac{1}{4}$ NW $\frac{1}{4}$	18	Mohave
						014N - 010W	Lot/Trct 2	18	Mohave
						014N - 010W	Lot/Trct 3	18	Mohave
						014N - 010W	Lot/Trct 4	18	Mohave
1051298	TOWNSEND, NILEN J	11/3/1931	057478	AZ	Gila-Salt River	014N - 010W	E $\frac{1}{2}$ SW $\frac{1}{4}$	7	Mohave
						014N - 010W	SW $\frac{1}{4}$ NE $\frac{1}{4}$	7	Mohave
						014N - 010W	SE $\frac{1}{4}$ NW $\frac{1}{4}$	7	Mohave
						014N - 010W	NW $\frac{1}{4}$ NE $\frac{1}{4}$	18	Mohave
						014N - 010W	NE $\frac{1}{4}$ NW $\frac{1}{4}$	18	Mohave
						014N - 010W	Lot/Trct 4	7	Mohave
						014N - 010W	Lot/Trct 1	18	Mohave

Land Patent Details

Accession Nr: 1051298 Document Type: Serial Patent State: Arizona Issue Date: 11/3/1931 Cancelled: No

Names On Document

<input type="checkbox"/> TOWNSEND, NILEN J	
Military Rank:	---

Miscellaneous Information

Land Office:	Phoenix
US Reservations:	Yes
Mineral Reservations:	No
Tribe:	---
Militia:	---
State In Favor Of:	---
Authority:	May 20, 1862: Homestead EntryOriginal (12 Stat. 392)

Document Numbers

Document Nr:	057478
Misc. Doc. Nr:	0
BLM Serial Nr:	AZPHX 0057478
Indian Allot. Nr:	---

Survey Information

Total Acres:	317.22
Survey Date:	---
Geographic Name:	---
Metes/Bounds:	No

Land Descriptions

State	Meridian	Twp - Rng	Aliquots	Section	Survey #	County
AZ	Gila-Salt River	014N - 010W	E½SW¼	7		Mohave
AZ	Gila-Salt River	014N - 010W	SW¼NE¼	7		Mohave
AZ	Gila-Salt River	014N - 010W	SE¼NW¼	7		Mohave
AZ	Gila-Salt River	014N - 010W	NW¼NE¼	18		Mohave
AZ	Gila-Salt River	014N - 010W	NE¼NW¼	18		Mohave
AZ	Gila-Salt River	014N - 010W	Lot/Trct 4	7		Mohave
REMARKS: LOT 4 OR SWSW QUARTER						
AZ	Gila-Salt River	014N - 010W	Lot/Trct 1	18		Mohave
REMARKS: LOT 1 OR NWNW QUARTER						

U.S. DEPARTMENT OF THE INTERIOR *PRIVATE CLAIMS*
BUREAU OF LAND MANAGEMENT General Land Office Records



[Home](#) |
 [Search Documents](#) |
 [Reference Center](#) |
 [Support](#) |
 [Shopping Cart](#)

[Search Documents](#) |
 [Results List](#) |
 [Patent Details](#)

Accession Nr: 1051298 |
 Document Type: Serial Patent |
 State: Arizona |
 Issue Date: 11/3/1931 |
 Cancelled: No

[Patent Details](#) |
 [Patent Image](#) |
 [Related Documents](#)

Printer Friendly

Names On Document

TOWNSEND, NILEN J

 Military Rank: ---

Miscellaneous Information

Land Office: Phoenix
 US Reservations: Yes
 Mineral Reservations: No
 Tribe: ---
 Militia: ---
 State In Favor Of: ---
 Authority: May 20, 1862: Homestead Entry Original (12 Stat. 392)
 General Remarks: ---

Document Numbers

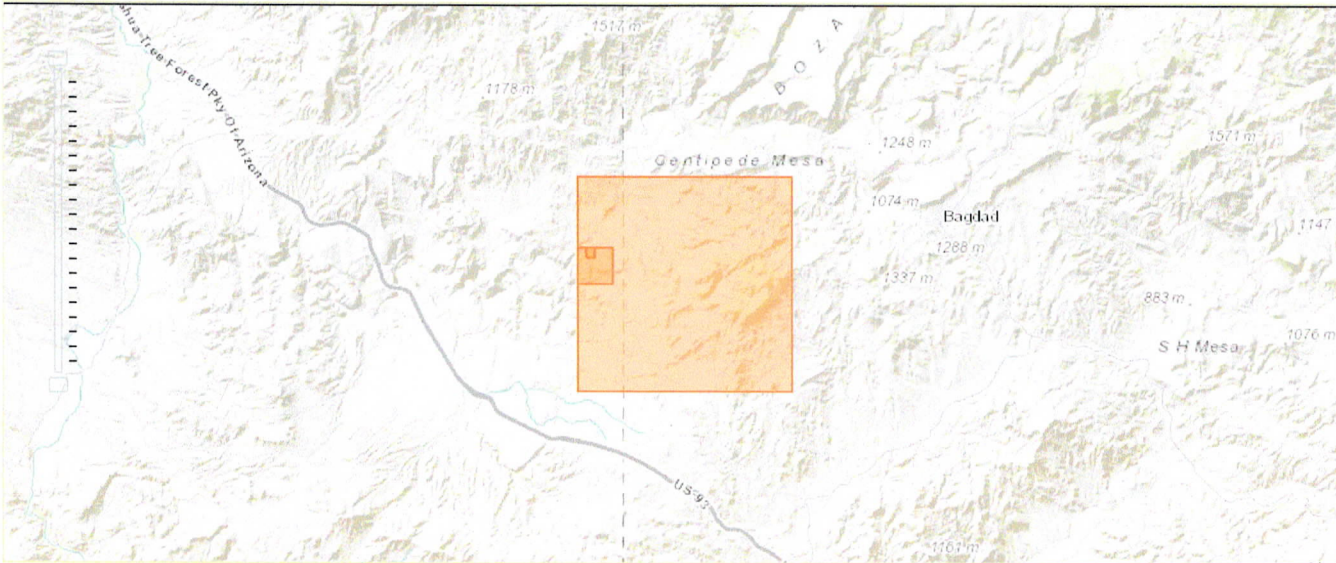
Document Nr: 057478
 Misc. Doc. Nr: 0
 BLM Serial Nr: AZPHX 0057478
 Indian Allot. Nr: ---
 Coal Entry. Nr: ---

Survey Information

Total Acres: 317.22
 Survey Date: ---
 Geographic Name: ---
 Metes/Bounds: No

Land Descriptions

Map	State	Meridian	Twp - Rng	Aliquots	Section	Survey #	County
<input type="checkbox"/>	AZ	Gila-Salt River	014N - 010W	E½SW¼	7		Mohave
<input type="checkbox"/>	AZ	Gila-Salt River	014N - 010W	SW¼NE¼	7		Mohave
<input type="checkbox"/>	AZ	Gila-Salt River	014N - 010W	SE¼NW¼	7		Mohave
<input type="checkbox"/>	AZ	Gila-Salt River	014N - 010W	NW¼NE¼	18		Mohave
<input checked="" type="checkbox"/>	AZ	Gila-Salt River	014N - 010W	NE¼NW¼	18		Mohave
<input type="checkbox"/>	AZ	Gila-Salt River	014N - 010W	Lot/Trct 4	7		Mohave
REMARKS: LOT 4 OR SWSW QUARTER							
<input type="checkbox"/>	AZ	Gila-Salt River	014N - 010W	Lot/Trct 1	18		Mohave
REMARKS: LOT 1 OR NWNW QUARTER							



DEPARTMENT OF INTERIOR
BUREAU OF LAND MANAGEMENT

Input Parameters for Geographic Report with Land

System Id = CR

Admin State = AZ

Geo State = AZ

Casetype Begins With

Case Disp Txt = AUTHORIZED, CANCELLED, EXPIRED, PENDING, REJECTED, RELINQUISHED, WITHDRAWN

Mer Twp Rng =

Section =

Mtrs = 14 0140N 0110W 013, 14 0140N 0110W 999

Commodity =

Commodity Txt =

Pending Org =

Pend Org Decode =

Total Rows Returned: 0

NE quarter of
Sec 13

TOWNSHIP 14 NORTH RANGE 11 WEST OF THE GILA & SALT RIVER MERIDIAN, ARIZONA

SECS	SUBDIVISION																Acres	Kind of Entry or Purpose	Serial Number or Order Number	Action Date	Remarks		
	NE 1/4				NW 1/4				SW 1/4				SE 1/4									Lots	Other Description
	NE	NW	SW	SE	NE	NW	SW	SE	NE	NW	SW	SE	NE	NW	SW	SE							
1									X	X					X								
2					X	X	X				X	X	X				4						
12	X	X																15N 9W;	R/W GAS PIPELINE	AR-035564	9/1/1966	PERPETUAL;	
1																		ALL;					
2																		ALL;					
3																		ALL;					
4																		ALL;					
5																		ALL;					
6																		ALL;					
7																		ALL;					
8																		ALL;					
9																		ALL;					
10																		ALL;					
11																		ALL;					
12																		ALL;					
13																		ALL;					
14																		ALL;					
15																		ALL;					
16																		ALL;					
17																		ALL;					
18																		ALL;	O PROPOSED CL FOR MULTIPLE USE MANAGEMENT	A-1359	11/2/1967	SEGREGATES THE PUBLIC LANDS FROM APPROPRIATION UNDER AGRICULTURAL LAND LAWS, PS; PUB IN FR 11/9/1967; O CL 1/16/1968; PUB IN FR 1/23/1968; CL TERM 10/7/1981; 14N 10W;	
19																		ALL;					
20																		ALL;					
21																		ALL;					
22																		ALL;					
23																		ALL;					
24																		ALL;					
25																		ALL;					
26																		ALL;					
27																		ALL;					
28																		ALL;					

~~13~~

The United States of America,

To all to whom these presents shall come, Greeting:

WHEREAS, a Certificate of the Register of the Land Office at **Phoenix, Arizona,** has been deposited in the General Land Office, whereby it appears that, pursuant to the Act of Congress of May 20, 1862, "To Secure Homesteads to Actual Settlers on the Public Domain," and the acts supplemental thereto, the claim of **Nilen J. Townsend** has been established and duly consummated, in conformity to law, for the southwest quarter of the northeast quarter, the southeast quarter of the northwest quarter, the northeast quarter of the southwest quarter, the Lot four, and the southeast quarter of the southwest quarter of Section seven and the Lot one, the northeast quarter of the northwest quarter, and the northwest quarter of the northeast quarter of **Section eighteen in Township fourteen north of Range ten west of the Gila and Salt River Meridian, Arizona,** containing three hundred seventeen acres and twenty-two hundredths of an acre,

according to the Official Plat of the Survey of the said Land, on file in the GENERAL LAND OFFICE:

NOW KNOW YE, That there is, therefore, granted by the UNITED STATES unto the said claimant the tract of Land above described; TO HAVE AND TO HOLD the said tract of Land, with the appurtenances thereof, unto the said claimant and to the heirs and assigns of the said claimant forever; subject to any vested and accrued water rights for mining, agricultural, manufacturing, or other purposes, and rights to ditches and reservoirs used in connection with such water rights, as may be recognized and acknowledged by the local customs, laws, and decisions of courts; and there is reserved from the lands hereby granted a right of way thereon for ditches or canals constructed by the authority of the United States.

IN TESTIMONY WHEREOF, I, **Herbert Hoover,**

President of the United States of America, have caused these letters to be made Patent, and the seal of the General Land Office to be hereunto affixed.

GIVEN under my hand, at the City of Washington, the **THIRD**

(SEAL.)

day of **NOVEMBER** In the year of our Lord one thousand nine hundred and **THIRTY-ONE** and of the Independence of the United States the one hundred and **FIFTY-SIXTH**

By the President:

By

Herbert Hoover

Helen V. McLeod, Assistant Secretary.

Emma L. Warren

Recorder of the General Land Office.

North West quarter of Sec 18

TOWNSHIP 14 NORTH RANGE 10 WEST OF THE GILA & SALT RIVER MERIDIAN, ARIZONA

SECS	SUBDIVISION																Acres	Kind of Entry or Purpose	Serial Number or Order Number	Action Date	Remarks	
	NE 1/4				NW 1/4				SW 1/4				SE 1/4									Lots
	NE	NW	SW	SE	NE	NW	SW	SE	NE	NW	SW	SE	NE	NW	SW	SE						
																		ALL SECS 2, 16, 32, 36;	STATE GRANT	ACT OF CONGRESS	6/20/1910	TITLE TO FIX ON APPROVAL OF SURVEY; SUBJECT TO PRIOR RIGHTS;
																		ALL SECS 2, 16, 32, 36;	STATE GRANT	ACT OF CONGRESS	1/25/1927	EXTENDS ACT OF 6/20/1910 TO MINERAL LANDS; SUBJECT TO PRIOR RIGHTS;
5											X											
8						X											80.00	PATENT / CE	994889	1/26/1927		
5										X			X				80.00	PATENT / CE	999037	3/24/1927		
5										X							80.18	HE	PHX-067751	3/7/1930	REL 4/15/1931;	
7			X						X	X			X				4					
18	X			X													317.22	PATENT / HE	1051298	11/3/1931		
5																	3, 4					
5																	3, 4					
8									X								40.00	PATENT / HE	1088356	2/12/1937		
14																	640.00	ALL;				
23																	640.00	ALL;				
24																	640.00	PATENT / SX	1112075	9/25/1941	21N 11W;	
11																	640.00	PATENT / SX	1113500	3/19/1942	15N 8W;	
1																	640.32	ALL;				
12	X	X	X	X	X			X	X	X	X	X	X	X	X	X	600.00	PATENT / SX	1114279	7/10/1942	14N 9W;	
13																	640.00	PATENT / SX	1115142	11/4/1942	14 1/2N 8W;	
1																						
2																						
3																						
4																						
5																						
6																		M&B; 11N 18W;	R/W TRANSMISSION LINE	PHX-080802	7/15/1943	REL 10/25/1973; CASE CLOSED 10/14/1982
32																		M&B; 13N 10W;	RI OLEA-LINES FENCE	6-C-193	4/25/1950	CANC;
12									X								40.00	PATENT / SX	1131181	2/16/1951	14N 20W;	
																		M&B;	RI BURRO CREEL ALLOTMENT BOUNDARY FENCE			CANC 1/30/1963;
																		M&B;	RI BRRO CREEK HOLDING PASTURE FENCES	302-B	9/29/1954	OTHER TPS: 14N 11W, 15N 10W, 16N 11W, 16N 13W, 16 1/2N 10W, 16 1/2N 11W, 16 1/2N 12W, 17N 11W, 17N 12W; CANC;

TOWNSHIP 14 NORTH RANGE 10 WEST OF THE GILA & SALT RIVER MERIDIAN, ARIZONA

SECS	SUBDIVISION																Acres	Kind of Entry or Purpose	Serial Number or Order Number	Action Date	Remarks			
	NE 1/4				NW 1/4				SW 1/4				SE 1/4									Lots	Other Description	
	NE	NW	SW	SE	NE	NW	SW	SE	NE	NW	SW	SE	NE	NW	SW	SE								
For orders affecting disposal or use of unidentified lands withdrawn for classification, minerals, water, and/or other public purposes, and Indian treaties, refer to Index to Miscellaneous Documents																								
27																		MS 4347;	20.661	PATENT / ME	1148535	12/17/1954		
34		X																13N 10W;		RI WELL	A3-15-484	12/2/1958	ABANDONED 10/10/1962;	
25																								
26																		MS 4422;	123.966	PATENT / ME	1204622	2/8/1960		
25																		MS 4578;	0.44	PATENT / ME	02-63-0036	9/21/1962	14N 9W;	
5						X											3, 4							
6			X							X	X	X	X					7						
7																	1	15N 9W;		R/W GAS PIPELINE	AR-035564	9/14/1966	EFF 9/1/1966; APPVD 9/14/1966; PERPETUAL;	
1																		ALL;						
2																		ALL;						
3																		ALL;						
4																		ALL;						
5																		ALL;						
6																		ALL;						
7																		ALL;						
8																		ALL;						
9																		ALL;						
10																		ALL;						
11																		ALL;						
12																		ALL;						
14																		ALL;						
15																		ALL;						
16																		ALL;						
17																		ALL;						
18																		ALL;						
19																		ALL;						
20																		ALL;						
21																		ALL;						
22																		ALL;						
27																		ALL;						

TOWNSHIP 14 NORTH RANGE 10 WEST OF THE GILA & SALT RIVER MERIDIAN, ARIZONA

SECS	SUBDIVISION																Acres	Kind of Entry or Purpose	Serial Number or Order Number	Action Date	Remarks		
	NE 1/4				NW 1/4				SW 1/4				SE 1/4									Lots	Other Description
	NE	NW	SW	SE	NE	NW	SW	SE	NE	NW	SW	SE	NE	NW	SW	SE							
For orders affecting disposal or use of unidentified lands withdrawn for classification, minerals, water, and/or other public purposes, and Indian treaties, refer to Index to Miscellaneous Documents																							
28																	ALL;						
29																	ALL;						
30																	ALL;	O PROPOSED CL FOR MULTIPLE USE MANAGEMENT	A-1359	11/2/1967	SEGREGATES THE PUBLIC LANDS FROM APPROPRIATION UNDER AGRICULTURAL LAND LAWS, PS; OTHER TPS: 15N 10W, 16 1/2N 10W, 14N 11W, 15N 11W, 16N 11W, 16 1/2N 11W, 17N 11W, 14N 12W, 15N 12W, 16N 12W, 16 1/2N 12W, 14N 13W, 15N 13W, 16N 13W, 16 1/2N 13W, 17N 13W, 18N 13W, 13N 14W, 14N 14W, 15N 14W, 16N 14W, 16 1/2N 14W, 17N 14W, 18N 14W, 19N 14W, 13N 15W, 14N 15W, 15N 15W, 21N 15W, 13N 16W, 14N 16W, 15N 16W, 16N 16W, 16 1/2N 16W, 17N 16W, 14N 17 15N 17W, 16N 17W, 16 1/2N 17W, 17N 17W, 18N 17W, 19N 17W, 20N 17W, 20N 14W, 16N 15W, 16 1/2N 15W, 17N 15W, 18N 15W, 19N 15W, 20N 15W, 18N 16W, 19N 16W, 20N 16W; PUB IN FR 11/9/1967; O CL 1/16/1968; PUB IN FR 1/23/1968; CL TERM 10/7/1981;		
31																	ALL; 12N 10W;	O PROPOSED CL FOR MULTIPLE USE MANAGEMENT	A-1360	11/2/1967	SEGREGATES THE PUBLIC LANDS FROM APPROPRIATION UNDER AGRICULTURAL LAND LAWS, PS; PUB IN FR 11/9/1967; O CL 1/16/1968; PUB IN FR 1/23/1968; CL TERM 10/7/1981;		
3			X	X			X	X	X	X	X	X	X	X	X	X	2-4		601.73				
4			X	X			X	X	X	X	X	X	X	X	X	X	2-4		601.55				
5			X	X			X	X	X			X	X	X	X	X	1-4		521.00				
6			X	X			X	X				X	X	X	X	X	1-7		634.45				
7	X	X		X	X							X	X	X	X	X	1-3		435.99				
8	X	X	X	X	X			X	X	X	X	X	X	X	X	X			560.00				
9																	ALL;		640.00				
10																	ALL;		640.00	IL	423 4/9/1968 OTHER TPS: 9N 23E, 9N 24E, 9N 25E, 9N 26E, 10N 4E, 8N 27E, 8N 28E;		
15	X	X	X	X	X	X	X	X	X	X	X	X	X						480.00				
17																	ALL;		640.00				
18	X		X	X			X	X			X	X	X	X	X	X	2-4		515.91				
20																	ALL;		640.00				
21																	ALL;		640.00				
28																	ALL;		640.00				
31	X	X	X	X	X			X	X			X	X	X	X	X	1-4		635.60				
33																	ALL;		640.00	IL	424 4/9/1968 OTHER TPS: 8N 29E, 9N 25E, 8N 27E, 8N 30E, 8N 31E, 9N 4E, 9N 5E, 9N 23E, 9N 25E, 9N 26E, 9N 5E;		
34																	ALL;		640.00	IL	426 4/22/1968 6N 15W;		
3																	1		40.71				

TOWNSHIP 14 NORTH RANGE 10 WEST OF THE GILA & SALT RIVER MERIDIAN, ARIZONA

SECS	SUBDIVISION																Acres	Kind of Entry or Purpose	Serial Number or Order Number	Action Date	Remarks											
	NE 1/4				NW 1/4				SW 1/4				SE 1/4									Lots	Other Description									
	NE	NW	SW	SE	NE	NW	SW	SE	NE	NW	SW	SE	NE	NW	SW	SE	For orders affecting disposal or use of unidentified lands withdrawn for classification, minerals, water, and/or other public purposes, and Indian treaties, refer to Index to Miscellaneous Documents															
4																	1		40.49	IL	456	1/9/1969	14N 9W;									
1			X	X			X	X	X	X	X	X	X	X	X	X	1-4															
11																		ALL;														
13																		ALL;														
19	X	X	X	X	X			X	X			X	X	X	X	X	1-4															
22																		ALL;														
29																		ALL;														
35																		ALL;	4474.92	LEASE / OG	A-15386	6/10/1981	EFF 7/1/1981; TERM 7/1/1984; OG SIM DEC 1984; CASE CLOSED 3/1/1985;									
12																		ALL;														
14																		ALL;														
15													X	X	X	X																
23																		ALL;														
24																		ALL;														
25																		ALL EXCEPT MS 4422;														
26																		ALL EXCEPT MS 4422;														
27																		ALL EXCEPT MS 4347;														
30	X	X	X	X	X			X	X			X	X	X	X	X	1-4		5130.253	LEASE / OG	A-16274	7/31/1981	EFF 8/1/1981; PART REL AS TO ALL OF SEC 14, SE OF SEC 15, ALL OF SEC 23, ALL OF SECS 25 AND 26 EXCEPT MS 4422, 6/16/1983; OG SIM AUG 1984; TERM AUG 1985; OG SIM PART FEB 1986; CASE CLOSED 4/2/1992;									
3																	1-4															
4							X										1-4															
5			X	X			X	X		X							1															
6												X	X	X	X	X	7	11N 17W;		R/W TRANSMISSION LINE	A-16574	10-14-1982	PERPETUAL; AMENDED 1/9/1991;									
6			X	X			X	X		X	X	X	X	X	X	X	1-7															
23																		ALL;														
24								X	X	X	X	X	X	X	X	X																
31	X	X	X	X	X			X	X			X	X	X	X	X	1-4															
32																		ALL;														
33																		ALL;														
34																		ALL;														

TOWNSHIP 14 NORTH RANGE 10 WEST OF THE GILA & SALT RIVER MERIDIAN, ARIZONA

SECS	SUBDIVISION																Acres	Kind of Entry or Purpose	Serial Number or Order Number	Action Date	Remarks		
	NE 1/4				NW 1/4				SW 1/4				SE 1/4									Lots	Other Description
	NE	NW	SW	SE	NE	NW	SW	SE	NE	NW	SW	SE	NE	NW	SW	SE							
	For orders affecting disposal or use of unidentified lands withdrawn for classification, minerals, water, and/or other public purposes, and Indian treaties, refer to Index to Miscellaneous Documents																						
36																		ALL;		DEED OF RECON	A-22796	3/9/1988	LD TP: 11N 8W;
1			X	X			X	X									1-4						MINERALS ONLY;
11	X	X			X	X	X	X															MINERALS ONLY;
12	X	X			X	X	X											LD TP: 14N 9W;		NORA / PX	A-22880	6/30/1988	MINERALS ONLY; SEGREGATES THE LAND FROM THE PUBLIC LAND LAWS; SEG TO TERM 6/29/1990;
1			X	X			X	X	X	X	X	X	X	X	X	X	1-4						
11	X	X			X	X	X	X															
12	X	X			X	X	X											LD TP: 14N 9W;		PATENT / PX	02-89-0001	10/5/1988	(A-22880);
7																	4						
18					X												1			WD TO US	A-22880	10/5/1988	OTHER TPS: 15N 10W, 15N 14W, 16N 13E, 16 1/2N 13W, 16 1/2N 15W, 17N 13W, 17N 14W;
11			X	X									X	X									MINERALS ONLY;
12			X				X	X	X	X	X	X	X	X	X	X							MINERALS ONLY;
13	X	X	X	X	X	X														APLN / PX	AZA-28633	7/20/1994	MINERALS ONLY; SEGREGATES THE LAND FROM THE PUBLIC LAND LAWS, MINING LAWS, AND MINERAL LEASING LAWS; SEG TO TERM 7/19/1999; LD TP: 14N 9W;
6			X	X			X	X			X	X	X	X	X	X	1-7						
23																		ALL;					
24							X	X	X	X	X	X	X	X	X	X							
31	X	X	X	X	X				X	X			X	X	X	X	1-4						
32																		ALL;					
33																		ALL;					
34																		ALL;					
36																		ALL;		OPENING ORDER	AZA-22796	7/21/1998	AT 9:00 AM ON 8/20/1998 THE LANDS WILL BE OPEN TO ENTRY UNDER THE GENERAL MINING LAWS AND THE MINERAL LEASING LAWS; LD TP: 11N 8W;

Mike Walker
325 Simone Ct

Fowler CA 93625

RECEIVED
BLM AZ STATE OFFICE

2014 MAY 23 P 2:51

PHOENIX, ARIZONA

BLM mining Claims
One North Central Avenue Suite 800
Phoenix AZ 85004-4427

OAKLAND CA 946

20 MAY 2014 PM 4 L



85004442700

